

Titusville

Population: 44,984

Source: 2013-2017 American Community Survey 5-Year Estimates



19%

Residents under 18



23%

Residents above 65



8%

Households with no car



11

Public & Charter Schools



21

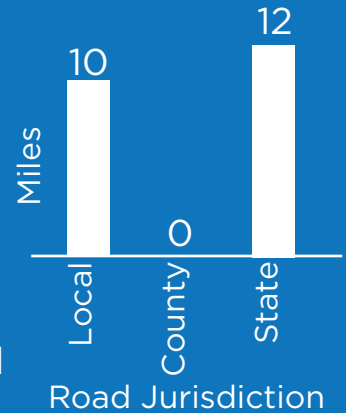
Parks



Sidewalks

76 Miles of Existing

22 Miles of Prioritized



Trails

Coast to Coast Trail
St. Johns River to Sea Loop
Chain of Lakes Park Trails



12

Bus Stops without Sidewalk Connection

Major Employers

- Brevard County Sheriff's Department
- Parrish Medical Center
- City of Titusville

Major Destinations

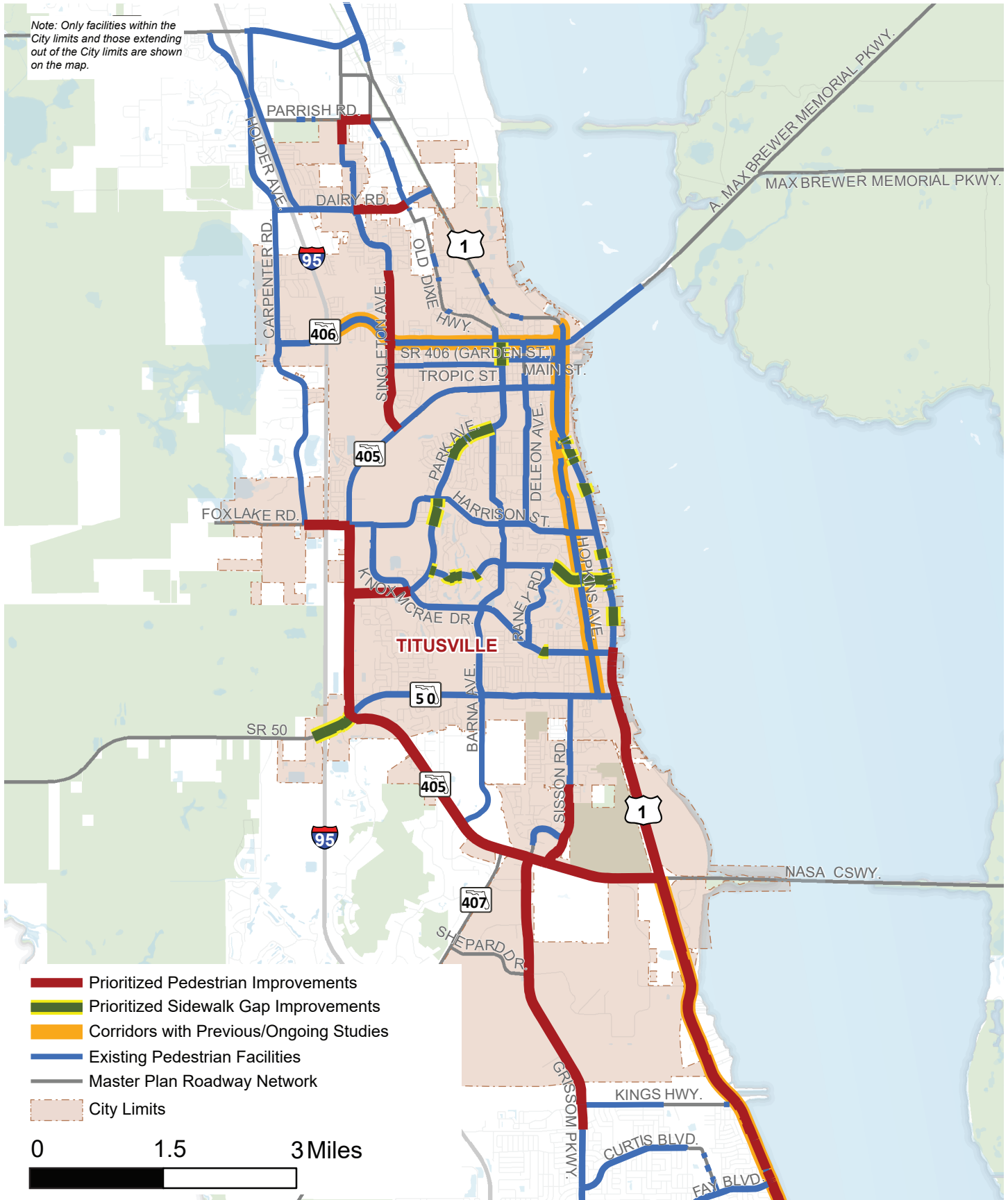
- Merritt Island National Wildlife Refuge
- Titusville Playhouse
- Space View Park



Titusville

Prioritized Pedestrian Improvements

Note: Only facilities within the City limits and those extending out of the City limits are shown on the map.

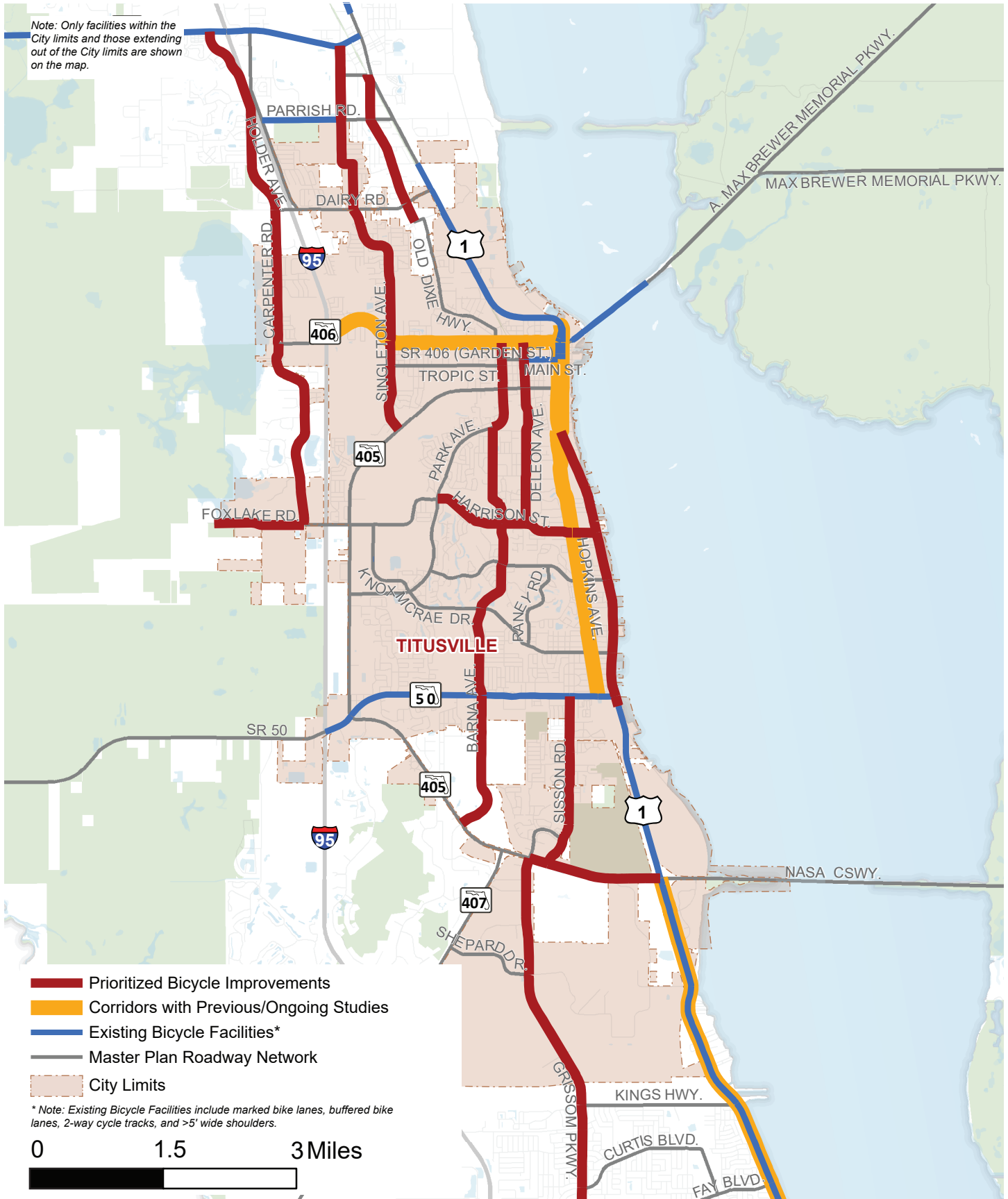




Titusville

Prioritized Bicycle Improvements

Note: Only facilities within the City limits and those extending out of the City limits are shown on the map.





Titusville

Prioritized Bicycle & Pedestrian Improvements

Sidewalk Gap List

Road Name	Start Point of Pedestrian Improvement	End Point of Pedestrian Improvement	Previous Study
Park Avenue	S of Ravenswood Drive Vista Terrace Tropic Street	Harrison Street Barna Avenue SR 406 (Garden Street)	N/A
US 1 (S Washington Avenue)	Knox McRae Drive	Grace Street	N/A
SR 50 (Cheney Highway)	I-95	SR 405 (Columbia Boulevard)	N/A
Knox Mcrae Drive	Rosehill Avenue	Jupiter Avenue	N/A
Country Club Drive	S Park Avenue Raney Road	Nicklaus Drive US 1 (S Washington Avenue)	N/A
SR 50 (Cheney Highway)	Helen Hauser Boulevard	I-95	N/A

Top Ranked Prioritized Pedestrian Improvements

Road Name	Start Point of Pedestrian Improvement	End Point of Pedestrian Improvement	Previous Study
US 1 (N Cocoa Boulevard)	SR 528/SR A1A (Beachline Exp.)	SR 405 (Columbia Boulevard)	Yes
Park Avenue	SR 405 (South Street)	Knox McRae Drive	N/A
US 1 (S Washington Avenue)*	SR 405 (Columbia Boulevard)	Knox Mcrae Drive	N/A
SR 406 (Garden Street)	I-95	US 1 (NB S Washington Avenue)	Yes
Hopkins Avenue	SR 50 (Cheney Highway)	Grace Street	Yes
SR 405 (Columbia Boulevard)*	SR 50 (Cheney Highway)	US 1 (S Washington Avenue)	N/A
US 1 (SB S Hopkins Avenue)	SR 406 (Garden Street)	Grace Street	Yes
Dairy Road	Singleton Avenue	Old Dixie Highway	N/A
Singleton Avenue	SR 405 (South Street)	Parrish Road	N/A
Grissom Parkway*	Ranch Road	SR 405 (Columbia Boulevard)	N/A

* Note: Corridor is identified as a part of the primary East Coast Greenway alignment

Top Ranked Prioritized Bicycle Improvements

Road Name	Start Point of Bicycle Improvement	End Point of Bicycle Improvement	Previous Study
Park Avenue	Barna Avenue	SR 406 (Garden Street)	N/A
US 1 (S Washington Avenue)	S Of SR 405 (Columbia Blvd.)	Grace Street	N/A
SR 406 (Garden Street)	I-95	US 1 (NB S Washington Avenue)	Yes
Hopkins Avenue	SR 50 (Cheney Highway)	Grace Street	Yes
Harrison Street	Park Avenue	US 1 (S Washington Street)	N/A
SR 405 (Columbia Boulevard)	Grissom Parkway	US 1 (S Washington Avenue)	N/A
Deleon Avenue	Harrison Street	SR 406 (Garden Street)	N/A
Singleton Avenue	SR 405 (South Street)	SR 46 (W Main Street)	N/A
Barna Avenue	SR 405 (Columbia Boulevard)	Park Avenue	N/A
Old Dixie Highway	Lagrange Road	Parker Street	N/A