

Unincorporated Brevard County

Population: 217,132

Source: 2013-2017
American Community Survey 5-Year Estimates



17%

Residents
under 18



25%

Residents
above 65



6%

Households
with no car



25

Public &
Charter
Schools



85

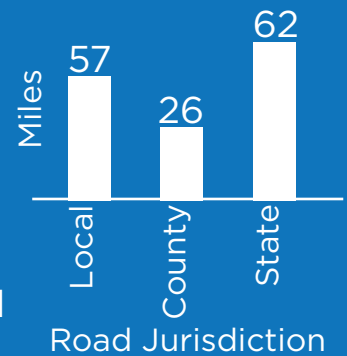
Parks



Sidewalks

258 Miles of Existing

145 Miles of Prioritized



Trails

East Coast Greenway
Brevard Zoo Linear Trail
East Central Florida Regional
Rail Trail



54

Bus Stops
without Sidewalk
Connection

**Major
Employment
Industries**

- Public/Government
- Medical/Health Services
- Space Industry Contractors

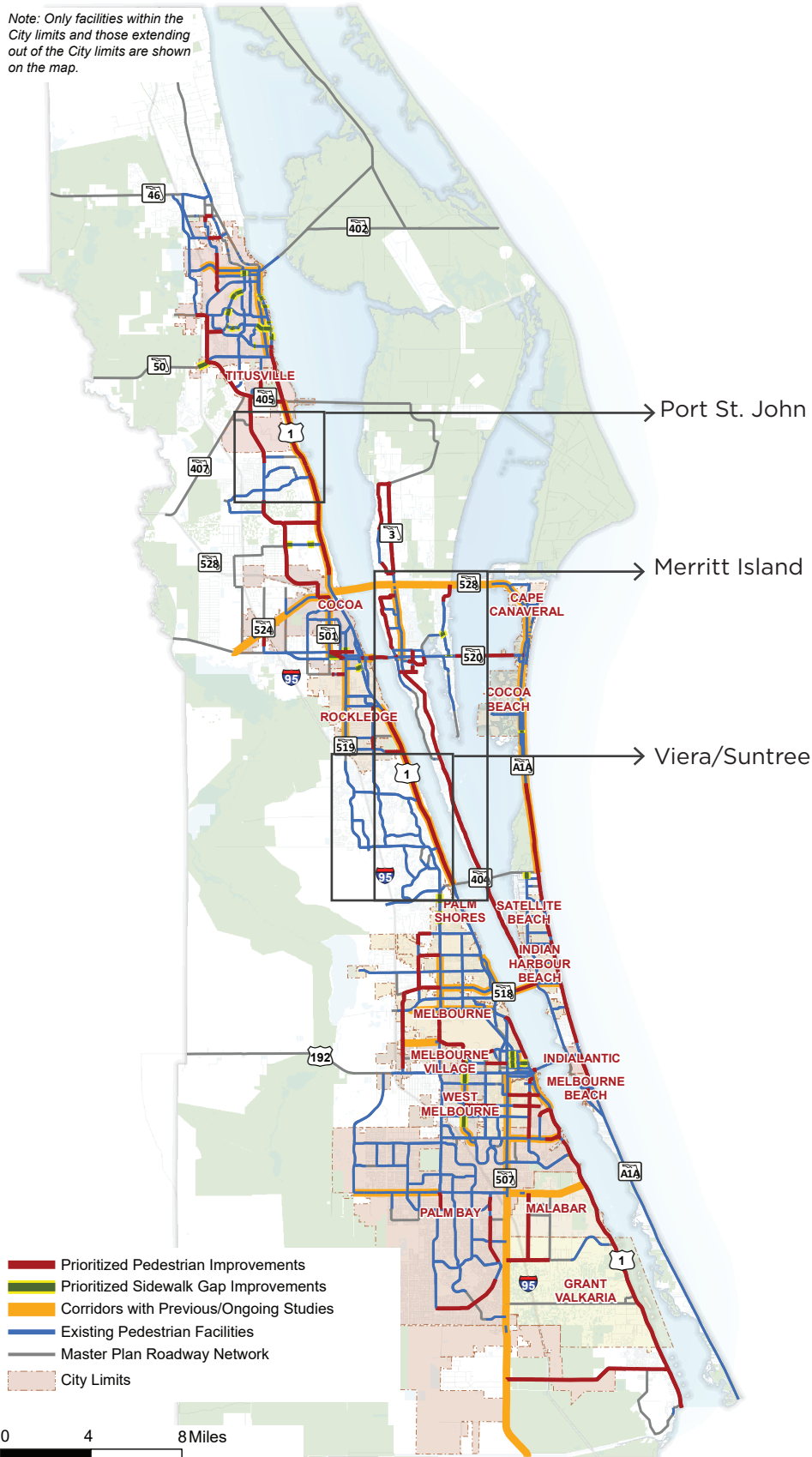
**Major
Destinations**

- Brevard Zoo
- Kennedy Space Center Visitors Complex
- Melbourne-Orlando International Airport



Brevard County Prioritized Pedestrian Improvements

Note: Only facilities within the City limits and those extending out of the City limits are shown on the map.

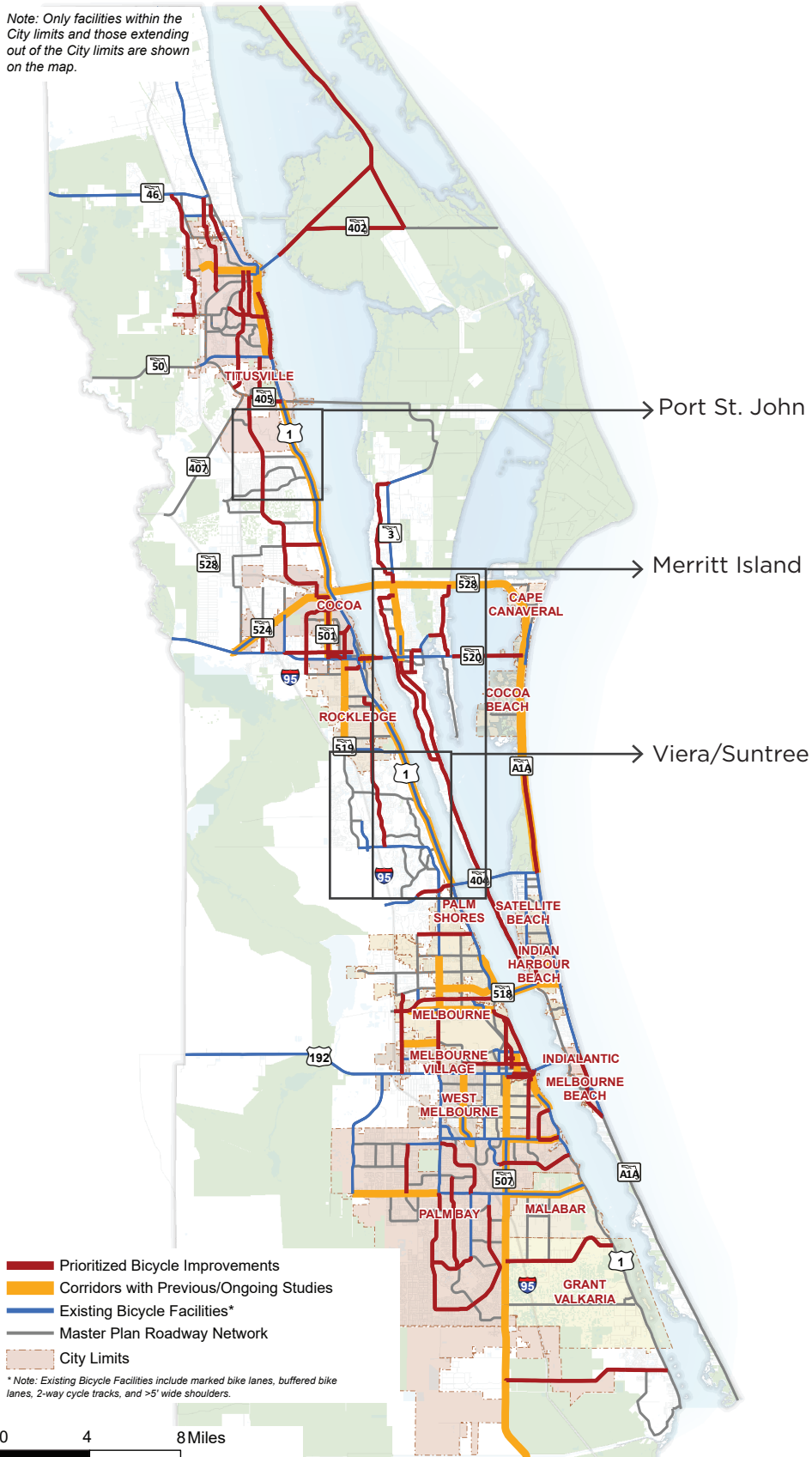




Brevard County

Prioritized Bicycle Improvements

Note: Only facilities within the City limits and those extending out of the City limits are shown on the map.

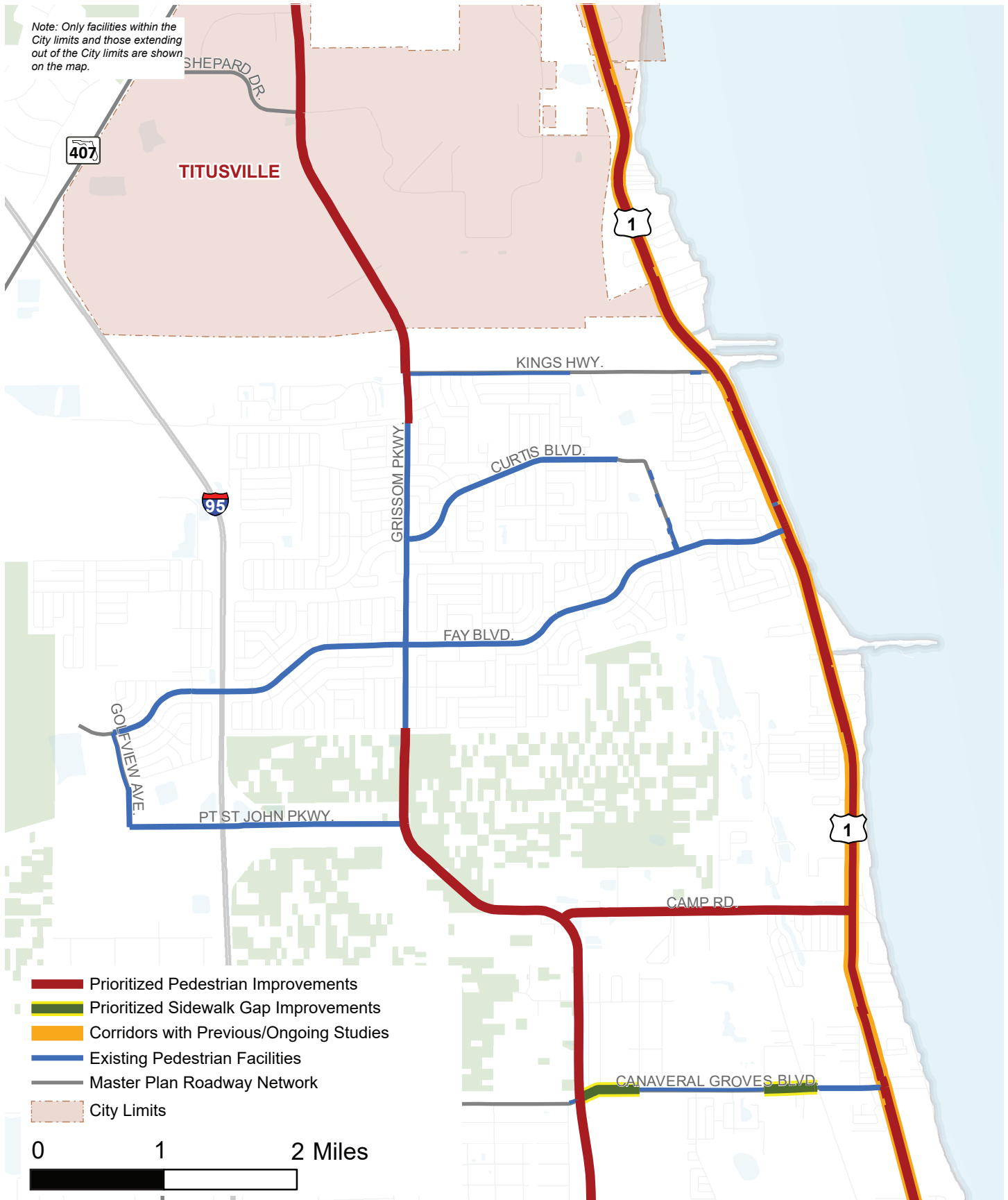




Unincorporated Port St. John

Prioritized Pedestrian Improvements

Note: Only facilities within the City limits and those extending out of the City limits are shown on the map.

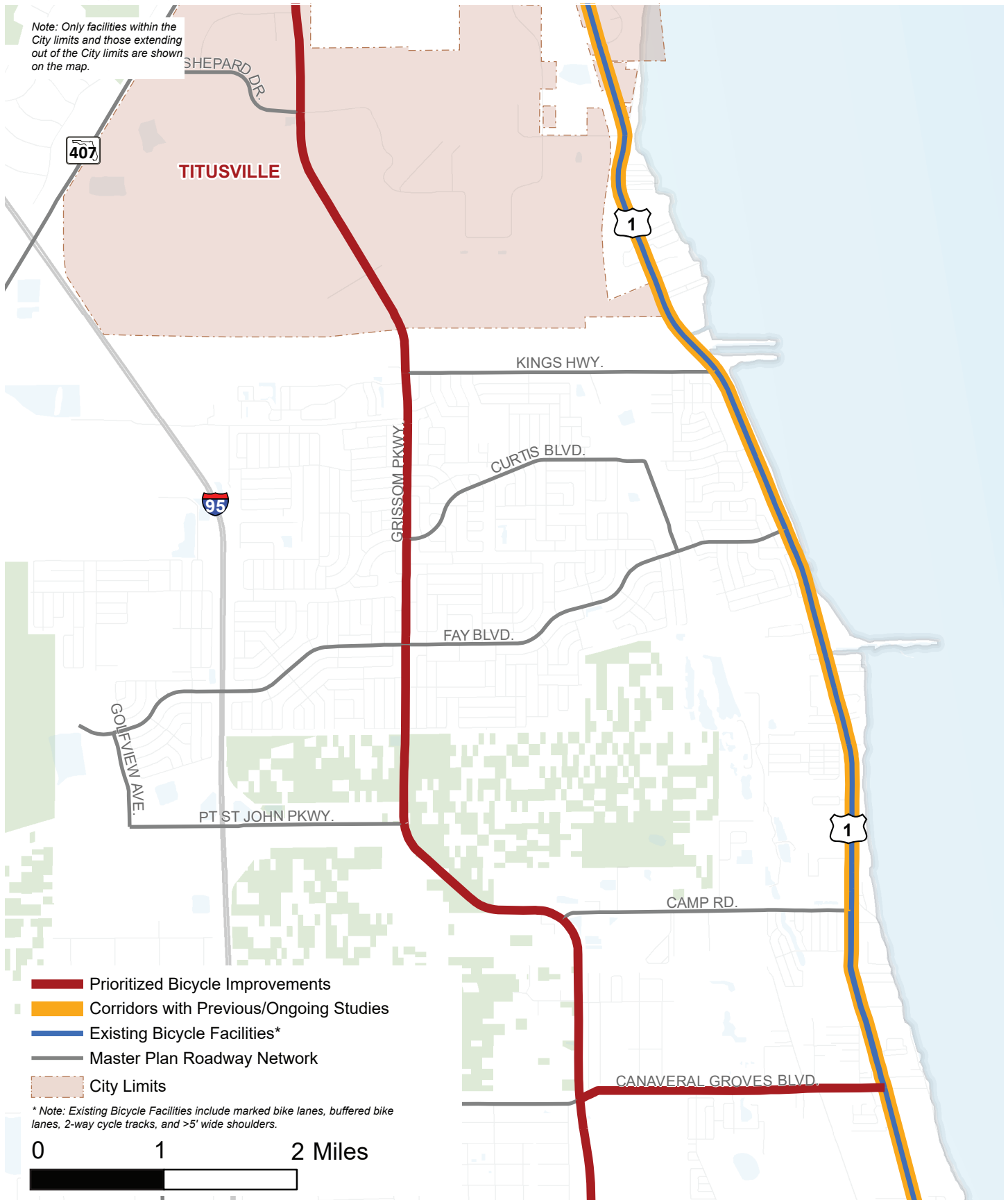




Unincorporated Port St. John

Prioritized Bicycle Improvements

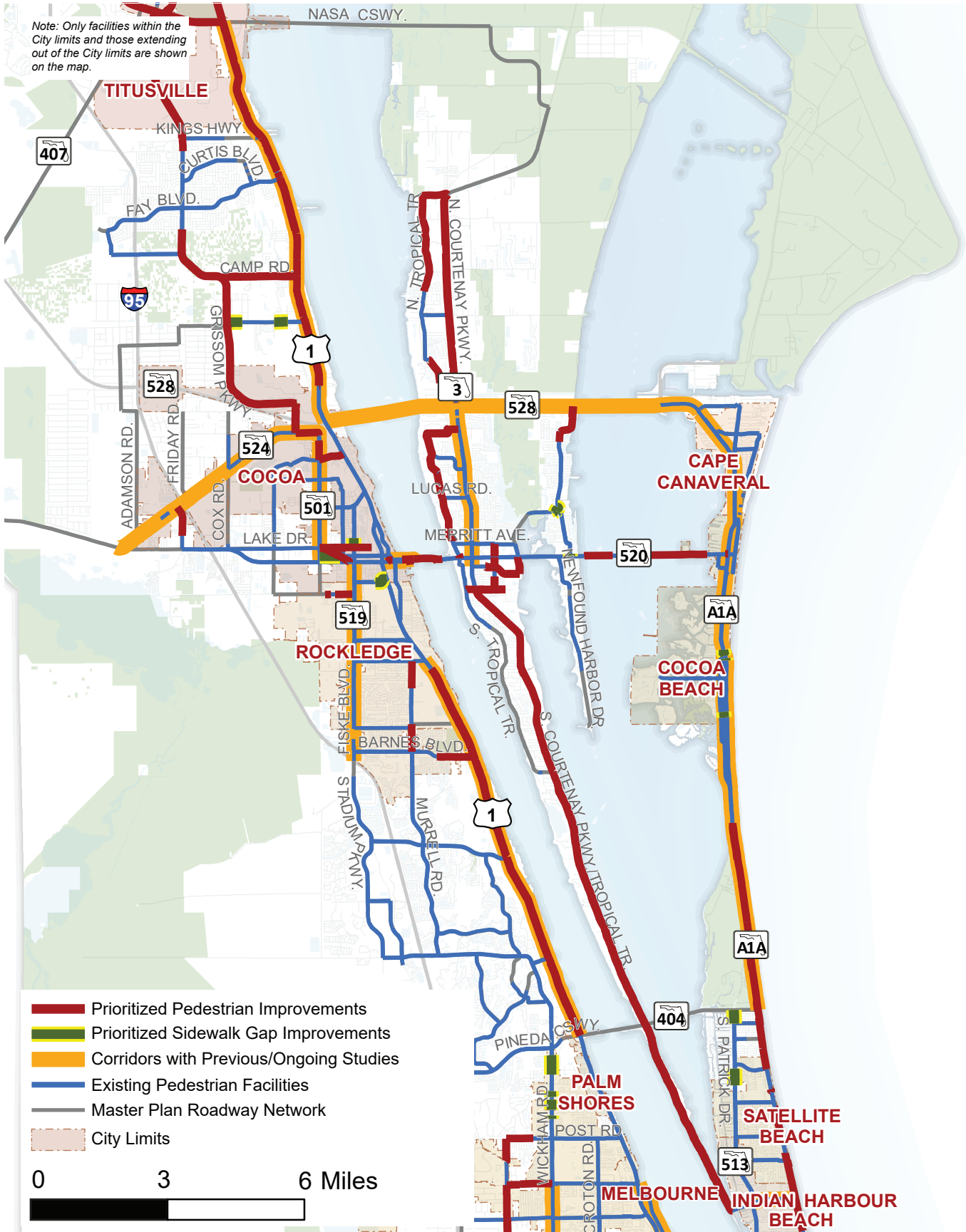
Note: Only facilities within the City limits and those extending out of the City limits are shown on the map.





Unincorporated Merritt Island Prioritized Pedestrian Improvements

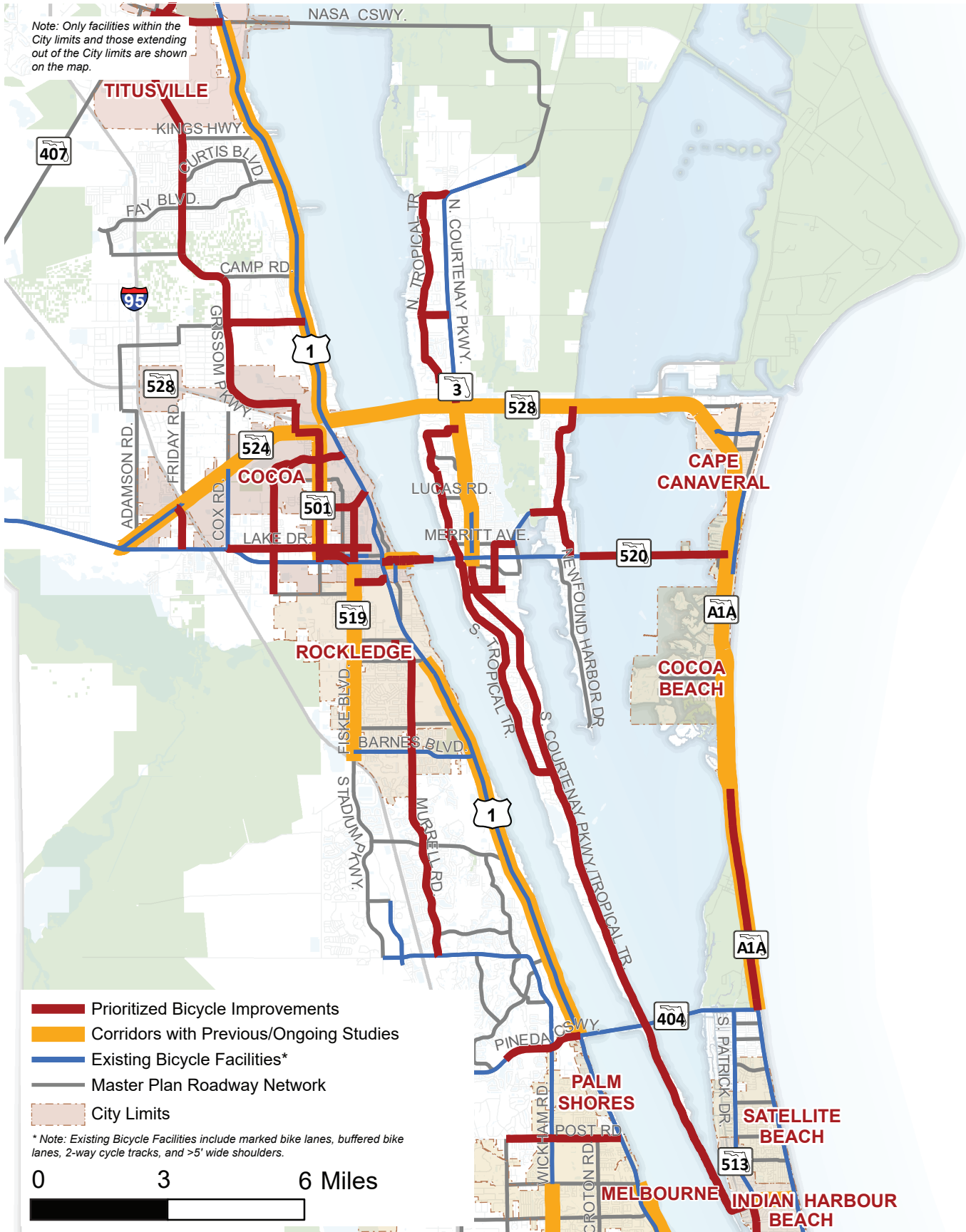
Note: Only facilities within the City limits and those extending out of the City limits are shown on the map.






Unincorporated Merritt Island Prioritized Bicycle Improvements

Note: Only facilities within the City limits and those extending out of the City limits are shown on the map.



- █ Prioritized Bicycle Improvements
- █ Corridors with Previous/Ongoing Studies
- █ Existing Bicycle Facilities*
- █ Master Plan Roadway Network
- City Limits

* Note: Existing Bicycle Facilities include marked bike lanes, buffered bike lanes, 2-way cycle tracks, and >5' wide shoulders.

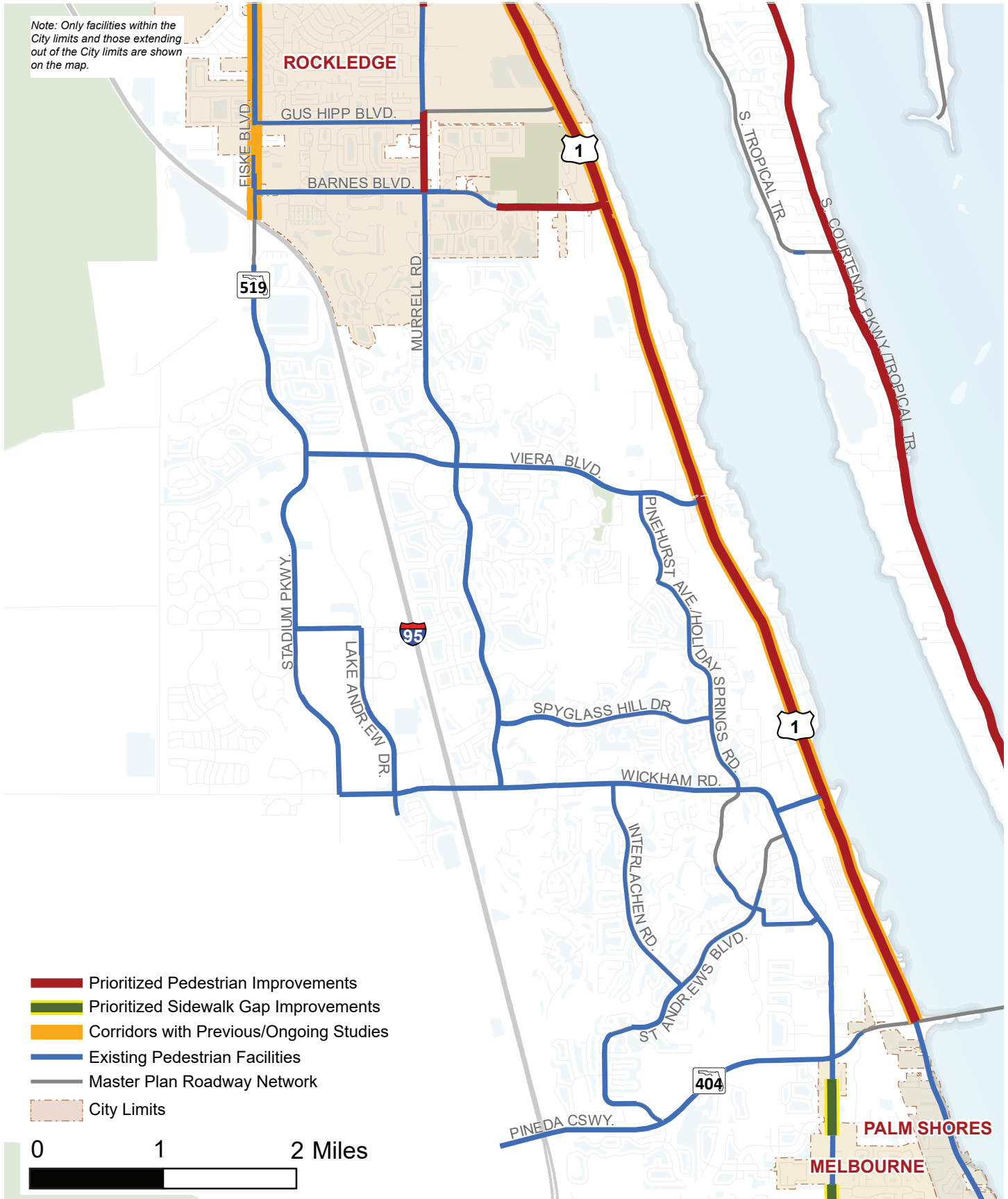




Unincorporated Viera/Suntree

Prioritized Pedestrian Improvements

Note: Only facilities within the City limits and those extending out of the City limits are shown on the map.

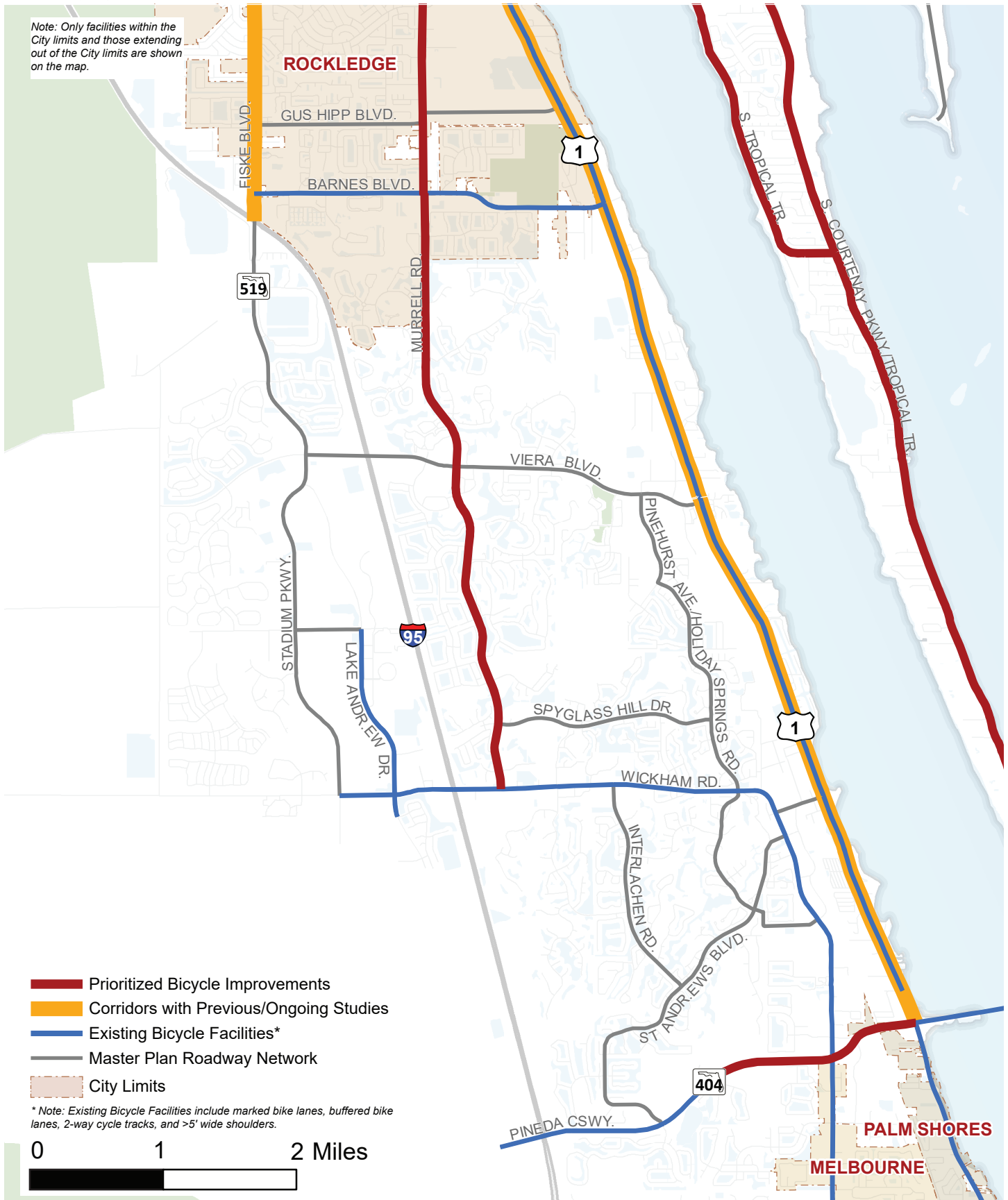




Unincorporated Viera/Suntree


Prioritized Bicycle Improvements

Note: Only facilities within the City limits and those extending out of the City limits are shown on the map.



- █ Prioritized Bicycle Improvements
- █ Corridors with Previous/Ongoing Studies
- █ Existing Bicycle Facilities*
- █ Master Plan Roadway Network
- City Limits

* Note: Existing Bicycle Facilities include marked bike lanes, buffered bike lanes, 2-way cycle tracks, and >5' wide shoulders.





Unincorporated Brevard County Prioritized Bicycle & Pedestrian Improvements

Sidewalk Gap List

Road Name	Start Point of Pedestrian Improvement	End Point of Pedestrian Improvement	Previous Study
SR 513 (S Patrick Drive)	Neptune Drive Ocean Boulevard	Coral Reef Drive SR 404 (Pineda Causeway)	N/A
Hibiscus Boulevard	Evans Road Medical Park Drive	Just W of Gateway Drive US 1 (Harbor City Boulevard)	N/A
Wickham Road	Conservation Place S of Pineda Crossing Drive	Summer Brook Street N of Deer Lakes Drive	N/A
Peachtree Street	SR 501 (Clearlake Road)	Lake Drive	N/A
Hollywood Boulevard	Imagine Way Henry Avenue	Eber Boulevard US 192 (New Haven Avenue)	N/A
N Banana River Drive	In front of BP Gas Station on E side, just N of SR 520 Inside triangle area where N Banana River, Sykes Creek Parkway, and Triangle Road meet	In front of BP Gas Station on E side, just N of SR 520 Inside triangle area where N Banana River, Sykes Creek Parkway, and Triangle Road meet	N/A
Canaveral Groves Boulevard	Grissom Parkway Morris Avenue	Hess Avenue Railroad Tracks	N/A

Top Ranked Prioritized Pedestrian Improvements

Road Name	Start Point of Pedestrian Improvement	End Point of Pedestrian Improvement	Previous Study
SR 520 (Merritt Island Causeway)	Humphrey Bridge	Intercoastal Waterway Park	N/A
SR A1A*	SR 518 (Eau Gallie Boulevard)	SR 404 (Pineda Causeway)	N/A
US 192 (Strawbridge Avenue)	Riverview Drive	US 192 (New Haven Avenue)	N/A
US 1 (N Cocoa Boulevard)	SR 528/SR A1A (Beachline Express- way)	SR 405 (Columbia Boulevard)	N/A
Prospect Avenue/Lipscomb Street	Palm Bay Road	US 1 (Harbor City Boulevard)	N/A
US 1 (Harbor City Boulevard)	Bon Air Avenue	Babcock Street	N/A
US 1 (S Washington Avenue)*	SR 405 (Columbia Boulevard)	Knox McRae Drive	N/A
Palm Bay Road	Glenham Drive	US 1 (Dixie Highway)	N/A
Hibiscus Boulevard	Woody Burke Drive	Babcock Street	N/A
SR 520 (EB) (King Street)	Riveredge Boulevard	SR 520 (Humphrey Bridge)	Yes

* Note: Corridor is identified as a part of the primary East Coast Greenway alignment

Top Ranked Prioritized Bicycle Improvements

Road Name	Start Point of Bicycle Improvement	End Point of Bicycle Improvement	Previous Study
SR 520 (Merritt Island Causeway)	Western End of Humphrey Bridge	Eastern End of Humphrey Bridge	N/A
SR A1A	Ocean Avenue	US 192 (5th Avenue)	N/A
SR 501 (Clearlake Road)	SR 520 (King Street)	Michigan Avenue	N/A
Murrell Road	Wickham Road	Barton Boulevard	N/A
US 1 (Harbor City Boulevard)	US 192 (Strawbridge Avenue)	Sarno Road	N/A
Prospect Avenue/Lipscomb Street	Palm Bay Road	US 1 (Harbor City Boulevard)	N/A
Hibiscus Boulevard	Evans Road	US 1 (Harbor City Boulevard)	N/A
Palm Bay Road	RJ Conlan Boulevard	US 1 (Dixie Highway)	N/A
SR 520 (EB) (King Street)	US 1 (S Cocoa Boulevard)	SR 520 (Humphrey Bridge)	Yes
E New Haven Avenue	US 192 (New Haven Avenue)/Franklin Street	US 192 (Melbourne Causeway)	N/A