

# Satellite Beach

Population: 10,585

Source: 2013-2017 American Community Survey 5-Year Estimates



**23%**

Residents under 18



**22%**

Residents above 65



**2%**

Households with no car



**4**

Public & Charter Schools



**4**

Parks



**Sidewalks**

**12** Miles of Existing

**2** Miles of Prioritized



**Trails**

Samsons Island  
A1A Urban Trail



**0**

Bus Stops without Sidewalk Connection

**Major Employers**

- Publix Super Market, Inc.
- Millennium Engineering
- City of Satellite Beach

**Major Destinations**

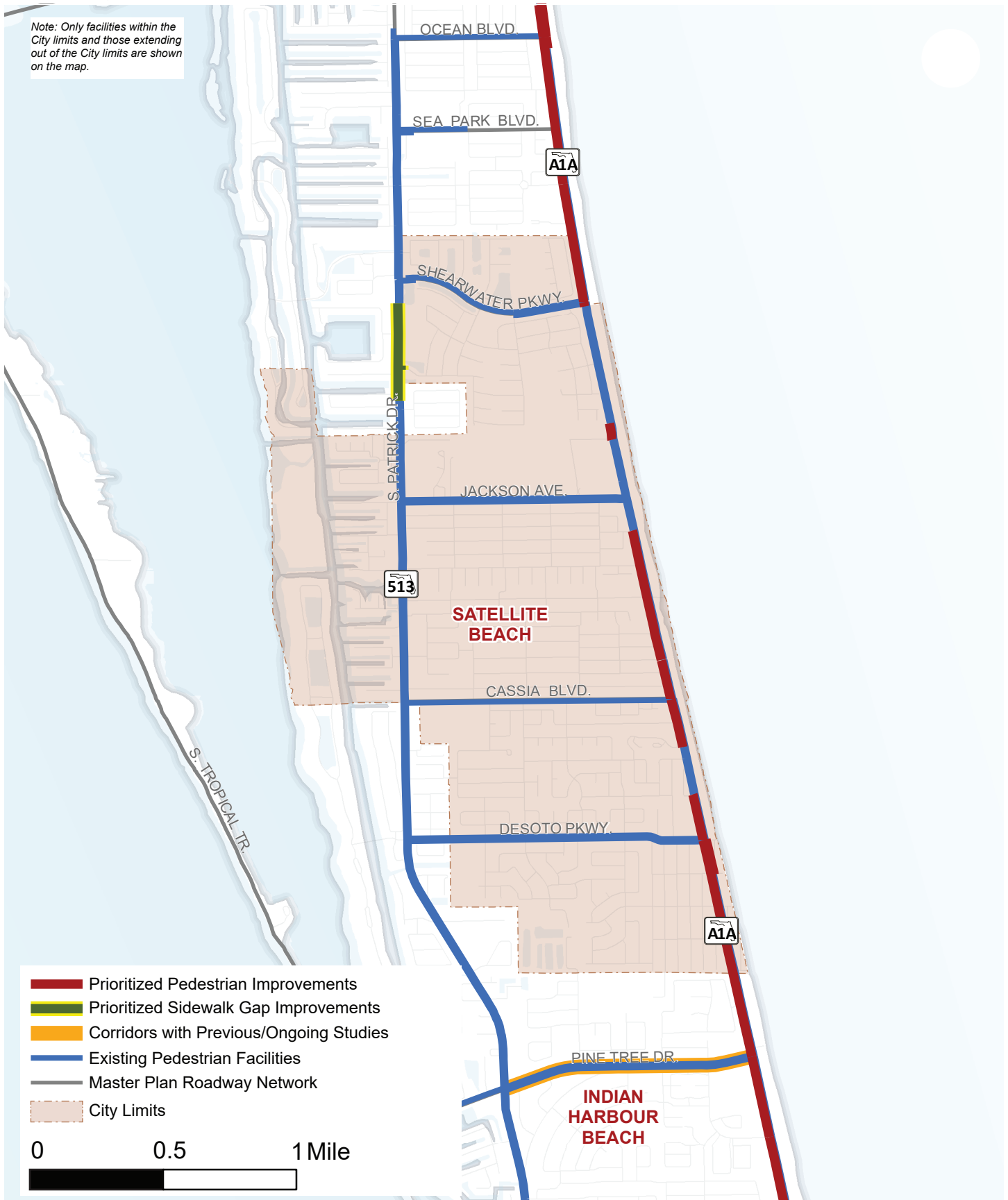
- Beach Access
- Skate/BMX Park
- R. Lorraine Gott Dog Park




## Satellite Beach

# Prioritized Pedestrian Improvements

Note: Only facilities within the City limits and those extending out of the City limits are shown on the map.



- Prioritized Pedestrian Improvements
- Prioritized Sidewalk Gap Improvements
- Corridors with Previous/Ongoing Studies
- Existing Pedestrian Facilities
- Master Plan Roadway Network
- City Limits

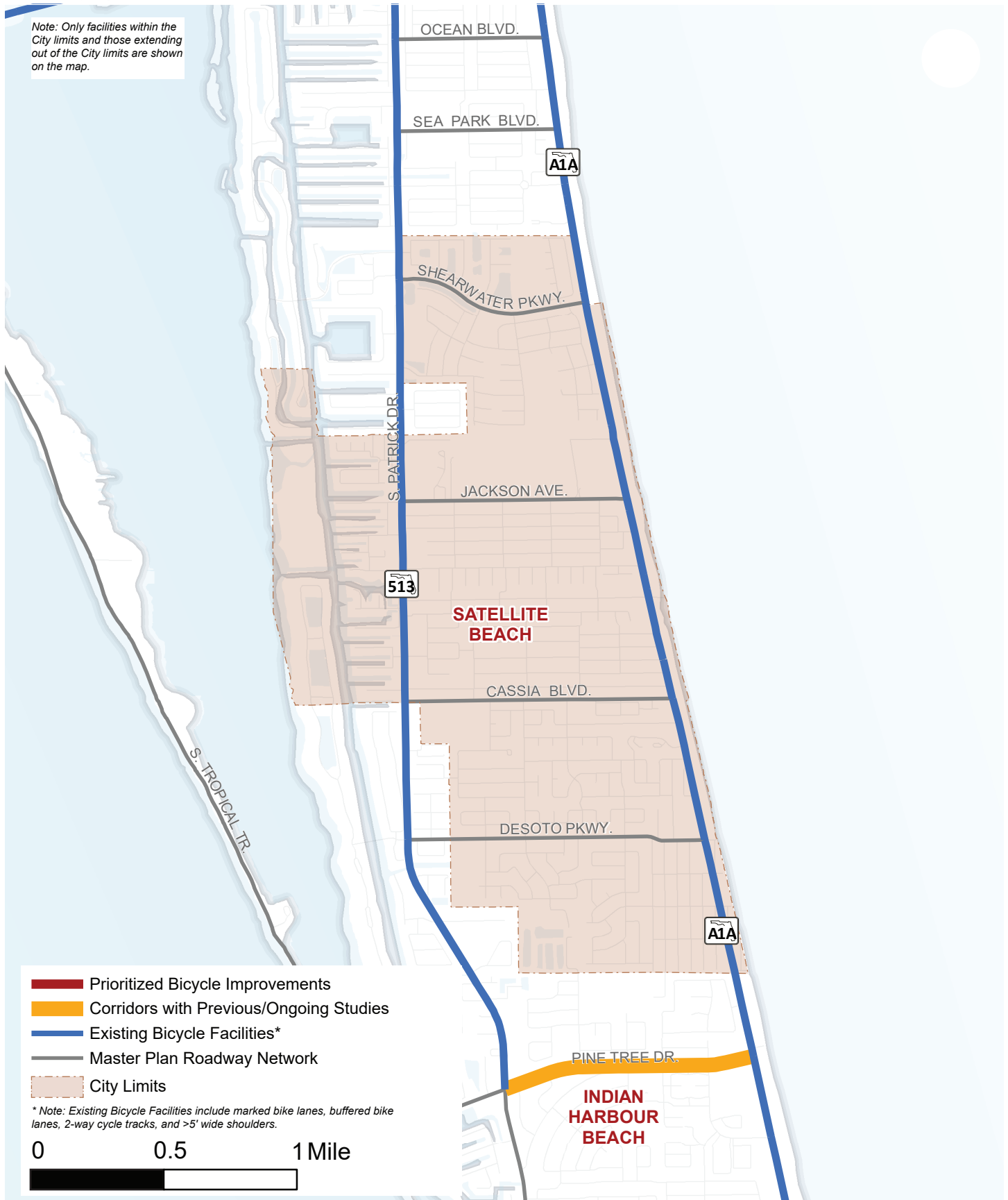




## Satellite Beach

# Prioritized Bicycle Improvements

Note: Only facilities within the City limits and those extending out of the City limits are shown on the map.





Satellite Beach

# Prioritized Bicycle & Pedestrian Improvements

## Sidewalk Gap List

Road Name	Start Point of Pedestrian Improvement	End Point of Pedestrian Improvement	Previous Study
SR 513 (S Patrick Drive)	Neptune Drive Ocean Boulevard	Coral Reef Drive SR 404 (Pineda Causeway)	N/A

## Top Ranked Prioritized Pedestrian Improvements

Road Name	Start Point of Pedestrian Improvement	End Point of Pedestrian Improvement	Previous Study
SR A1A*	SR 518 (Eau Gallie Boulevard)	SR 404 (Pineda Causeway)	N/A

\* Note: Corridor is identified as a part of the primary East Coast Greenway alignment

## Top Ranked Prioritized Bicycle Improvements

Road Name	Start Point of Bicycle Improvement	End Point of Bicycle Improvement	Previous Study
N/A	N/A	N/A	N/A