

# Rockledge

Population: 26,497

Source: 2013-2017 American Community Survey 5-Year Estimates



**18%**

Residents under 18



**22%**

Residents above 65



**3%**

Households with no car



**5**

Public & Charter Schools



**7**

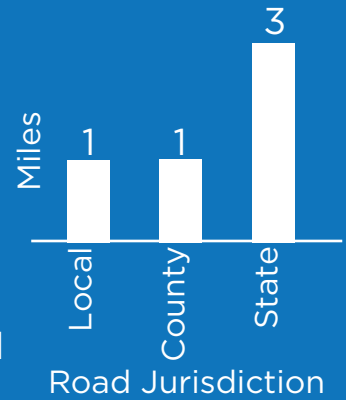
Parks



**Sidewalks**

**24 Miles of Existing**

**5 Miles of Prioritized**



**Trails**

- Cruickshank Scrub Sanctuary
- Griffin Walking Trail
- Walk the Rock



**4**

- Bus Stops without Sidewalk Connection

**Major Employers**

- Holmes Regional Medical Center
- Health First
- Rockledge Regional Medical Center

**Major Destinations**

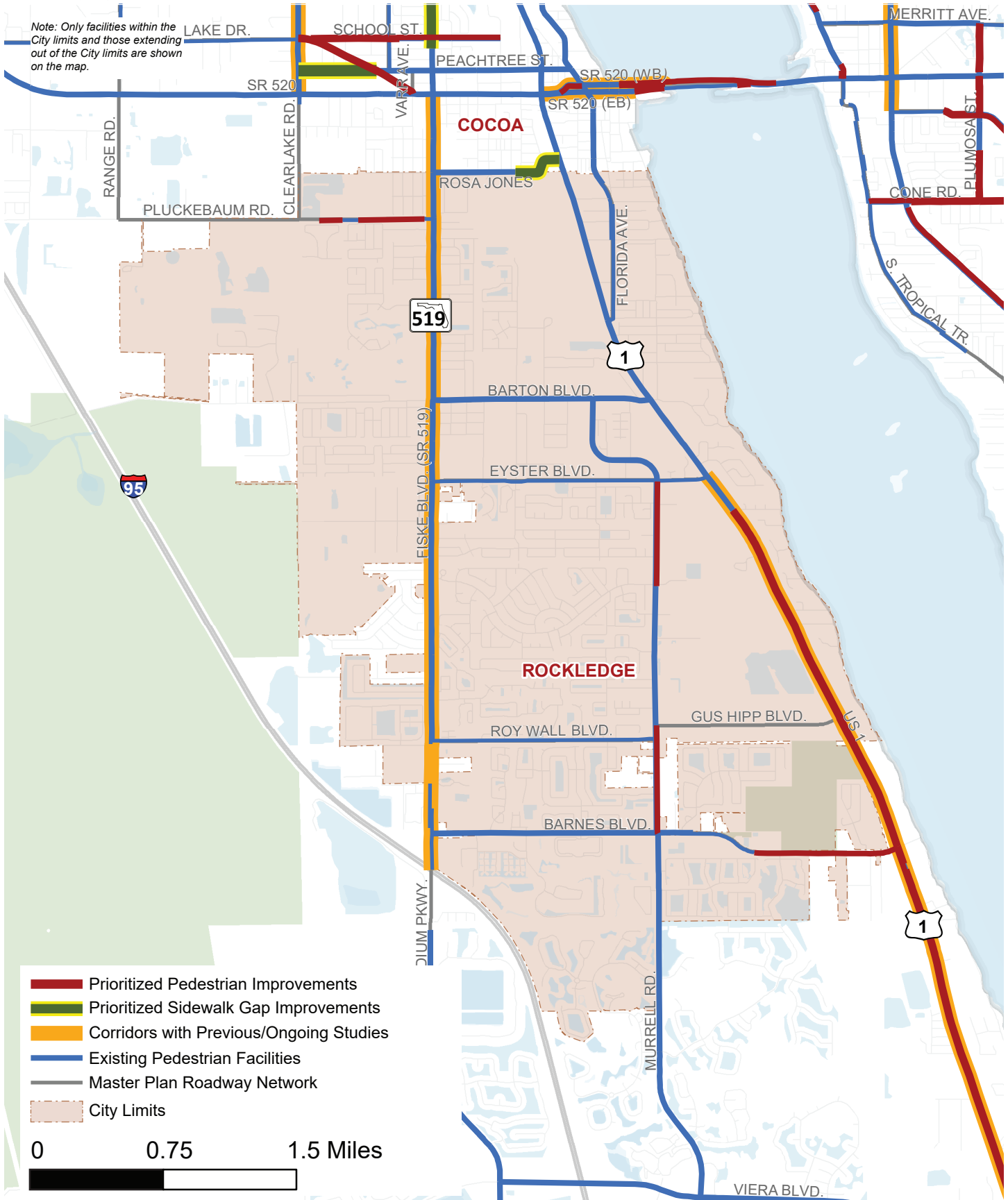
- Space Coast Iceplex
- Turtle Creek Golf Club
- Rockledge Gardens



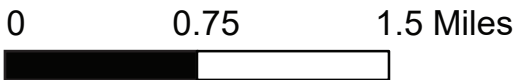
# Rockledge

## Prioritized Pedestrian Improvements

Note: Only facilities within the City limits and those extending out of the City limits are shown on the map.



- Prioritized Pedestrian Improvements
- Prioritized Sidewalk Gap Improvements
- Corridors with Previous/Ongoing Studies
- Existing Pedestrian Facilities
- Master Plan Roadway Network
- City Limits

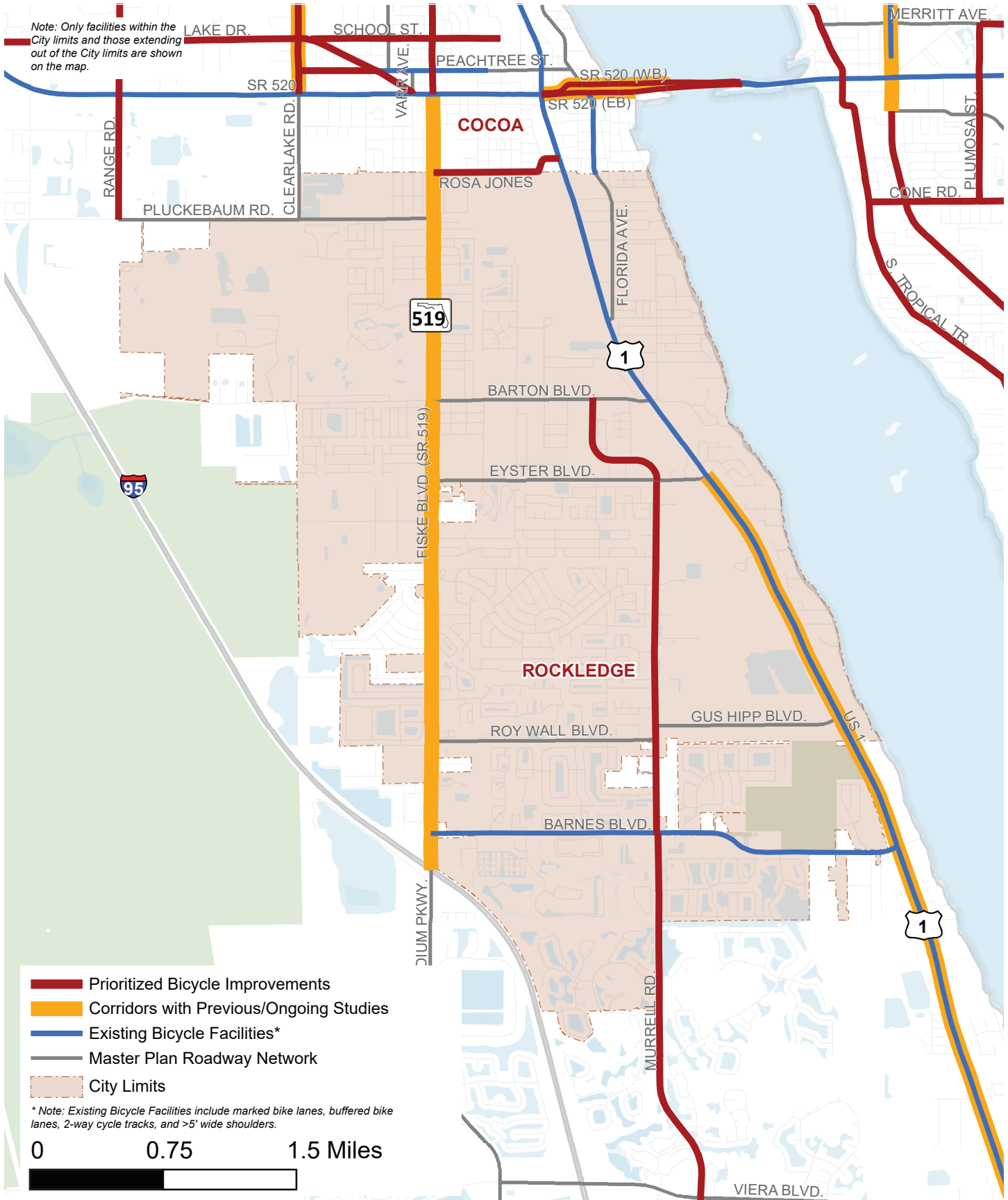




# Rockledge

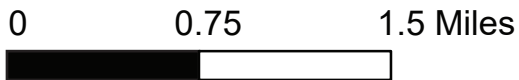
## Prioritized Bicycle Improvements

Note: Only facilities within the City limits and those extending out of the City limits are shown on the map.



- █ Prioritized Bicycle Improvements
- █ Corridors with Previous/Ongoing Studies
- █ Existing Bicycle Facilities\*
- █ Master Plan Roadway Network
- City Limits

\* Note: Existing Bicycle Facilities include marked bike lanes, buffered bike lanes, 2-way cycle tracks, and >5' wide shoulders.





# Rockledge Prioritized Bicycle & Pedestrian Improvements

## Sidewalk Gap List

Road Name	Start Point of Pedestrian Improvement	End Point of Pedestrian Improvement	Previous Study
Rosa Jones Drive	Pond Access Road	US 1 (S Cocoa Boulevard)	N/A

## Top Ranked Prioritized Pedestrian Improvements

Road Name	Start Point of Pedestrian Improvement	End Point of Pedestrian Improvement	Previous Study
Murrell Road	Barnes Boulevard Levitt Parkway	Gus Hipp Boulevard Eyster Boulevard	N/A
SR 519 (Fiske Boulevard)	Barton Boulevard	SR 520 (King Street)	Yes
US 1 (Rockledge Boulevard)	Barnes Boulevard	Park Avenue	N/A
Pluckebaum Road	Rumor Avenue	SR 519 (Fiske Boulevard)	N/A
Barnes Boulevard	West of Waterford Drive	US 1	N/A

## Top Ranked Prioritized Bicycle Improvements

Road Name	Start Point of Bicycle Improvement	End Point of Bicycle Improvement	Previous Study
Murrell Road	Wickham Road	Barton Boulevard	N/A
SR 519 (Fiske Boulevard)	Barton Boulevard	SR 520 (King Street)	Yes
Rosa Jones Drive	SR 519 (Fiske Boulevard)	US 1 (S Cocoa Boulevard)	N/A