

Palm Bay

Population: 107,802

Source: 2013-2017 American Community Survey 5-Year Estimates



23%

Residents under 18



17%

Residents above 65



5%

Households with no car



18

Public & Charter Schools



9

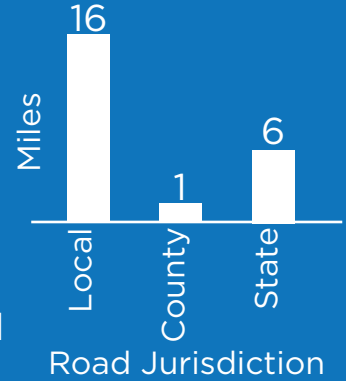
Parks



Sidewalks

109 Miles of Existing

23 Miles of Prioritized



Trails

Turkey Creek Sanctuary
Al Tuttle
Cross City Trail



12

Bus Stops without Sidewalk Connection

Major Employers

- Harris Corporation, Inc.
- City of Palm Bay
- Wal-Mart Associates, Inc.

Major Destinations

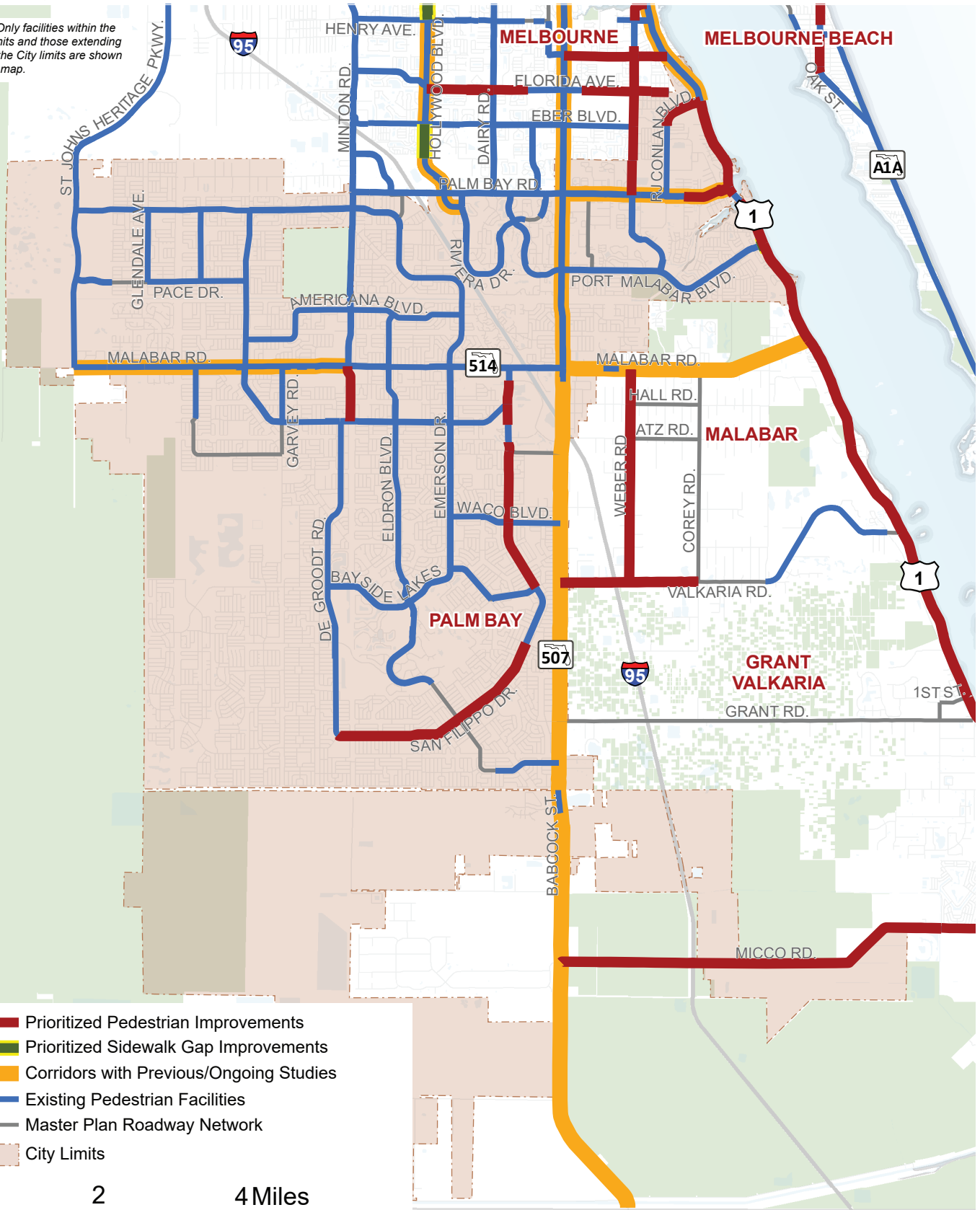
- Lagoon House
- Palm Bay Aquatic Center
- Castaways Point Park




Palm Bay

Prioritized Pedestrian Improvements

Note: Only facilities within the City limits and those extending out of the City limits are shown on the map.



- █ Prioritized Pedestrian Improvements
- █ Prioritized Sidewalk Gap Improvements
- █ Corridors with Previous/Ongoing Studies
- █ Existing Pedestrian Facilities
- █ Master Plan Roadway Network
- City Limits

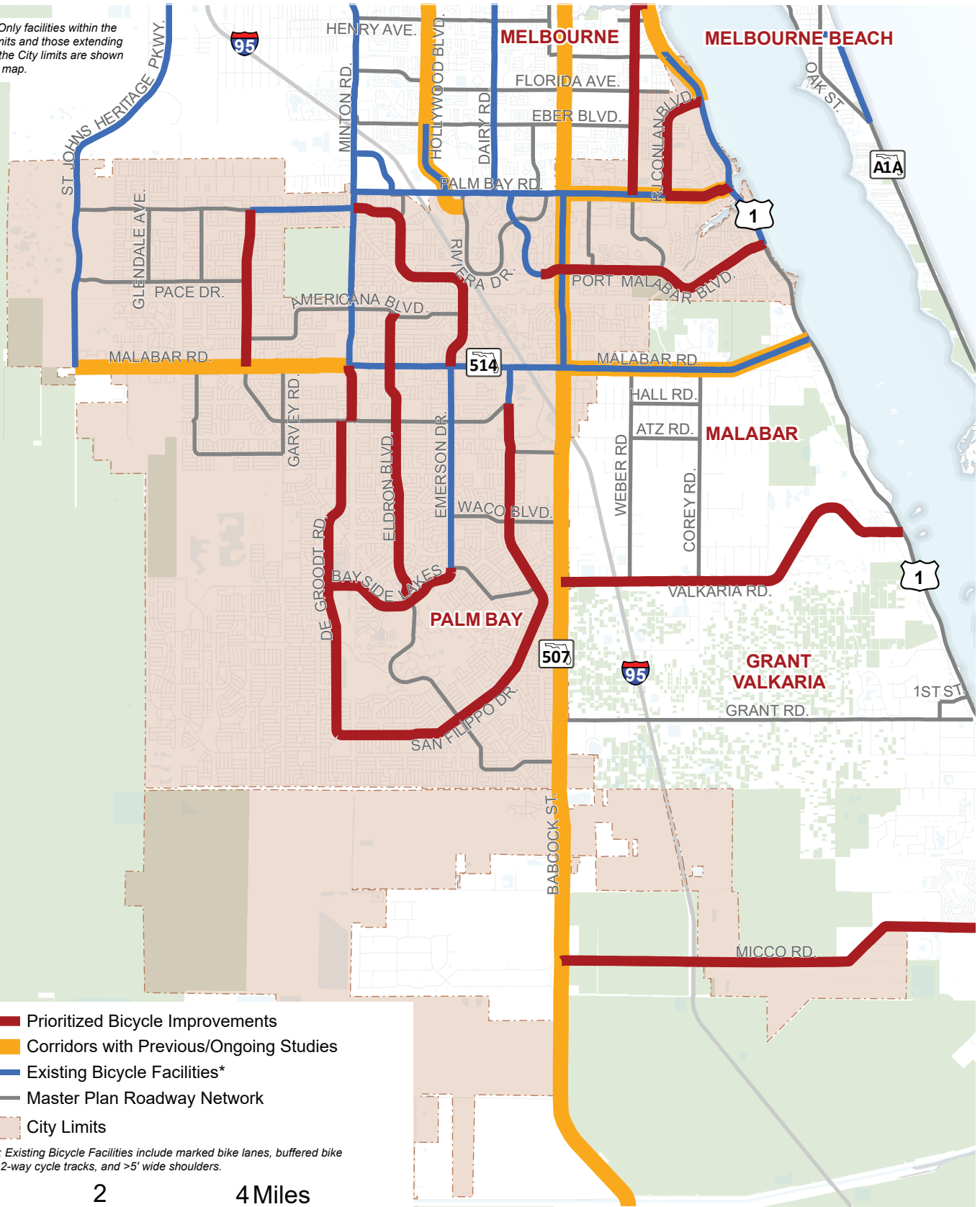




Palm Bay


Prioritized Bicycle Improvements

Note: Only facilities within the City limits and those extending out of the City limits are shown on the map.



- █ Prioritized Bicycle Improvements
- █ Corridors with Previous/Ongoing Studies
- █ Existing Bicycle Facilities*
- █ Master Plan Roadway Network
- City Limits

* Note: Existing Bicycle Facilities include marked bike lanes, buffered bike lanes, 2-way cycle tracks, and >5' wide shoulders.





Palm Bay

Prioritized Bicycle & Pedestrian Improvements

Sidewalk Gap List

Road Name	Start Point of Pedestrian Improvement	End Point of Pedestrian Improvement	Previous Study
Port Malabar Boulevard	Cable Lane	US 1 (Dixie Highway)	N/A

Top Ranked Prioritized Pedestrian Improvements

Road Name	Start Point of Pedestrian Improvement	End Point of Pedestrian Improvement	Previous Study
SR 507 (Babcock Street)	Palm Bay Road	US 192 (New Haven Avenue)	Yes
Prospect Avenue/Lipscomb Street	Palm Bay Road	US 1 (Harbor City Boulevard)	N/A
Palm Bay Road	Glenham Drive	US 1 (Dixie Highway)	Yes
San Filippo Drive	Degroot Road	Malabar Road	N/A
Minton Road	Jupiter Boulevard	Malabar Road	N/A
US 1 (Dixie Highway)	SR 514 (Malabar Road)	RJ Conlan Boulevard	N/A
University Boulevard	SR 507 (Babcock Street)	US 1 (Harbor City Boulevard)	N/A
Micco Road	Babcock Street	US 1 (Dixie Highway)	N/A
RJ Conlan Boulevard	Commerce Park Drive	US 1 (Dixie Highway)	N/A
Valkaria Road	Babcock Street	Corey Road	N/A

Top Ranked Prioritized Bicycle Improvements

Road Name	Start Point of Bicycle Improvement	End Point of Bicycle Improvement	Previous Study
SR 507 (Babcock Street)	Palm Bay Road	US 192 (New Haven Avenue)	Yes
Prospect Avenue/Lipscomb Street	Palm Bay Road	US 1 (Harbor City Boulevard)	N/A
Palm Bay Road	RJ Conlan Boulevard	US 1 (Dixie Highway)	Yes
San Filippo Drive	Degroot Road	Jupiter Boulevard	N/A
Minton Road	Jupiter Boulevard	Malabar Road	N/A
Eldron Boulevard	Bayside Lakes Boulevard	Americana Boulevard	N/A
Bayside Lakes Boulevard	Degroot Road	Walden Boulevard	N/A
Port Malabar Boulevard	SR 507 (Babcock Street)	US 1 (Dixie Highway)	N/A
Micco Road	Babcock Street	US 1 (Dixie Highway)	N/A
Emerson Drive	Malabar Road	Minton Road	N/A