

# Melbourne

Population: 79,640

Source: 2013-2017 American Community Survey 5-Year Estimates



**17%**

Residents under 18



**22%**

Residents above 65



**8%**

Households with no car



**16**

Public & Charter Schools



**34**

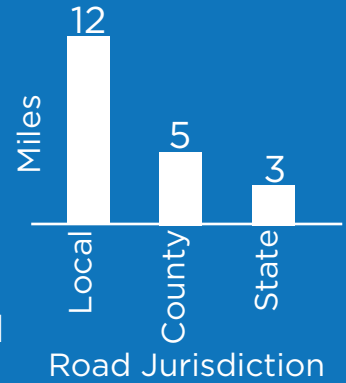
Parks



**Sidewalks**

**110** Miles of Existing

**20** Miles of Prioritized



**Trails**

Wickham Park  
Erna Nixon Park  
FIT Botanical Gardens



**31**

Bus Stops without Sidewalk Connection

## Major Employers

- Northrop Grumman
- Harris Corporation
- Embraer

## Major Destinations

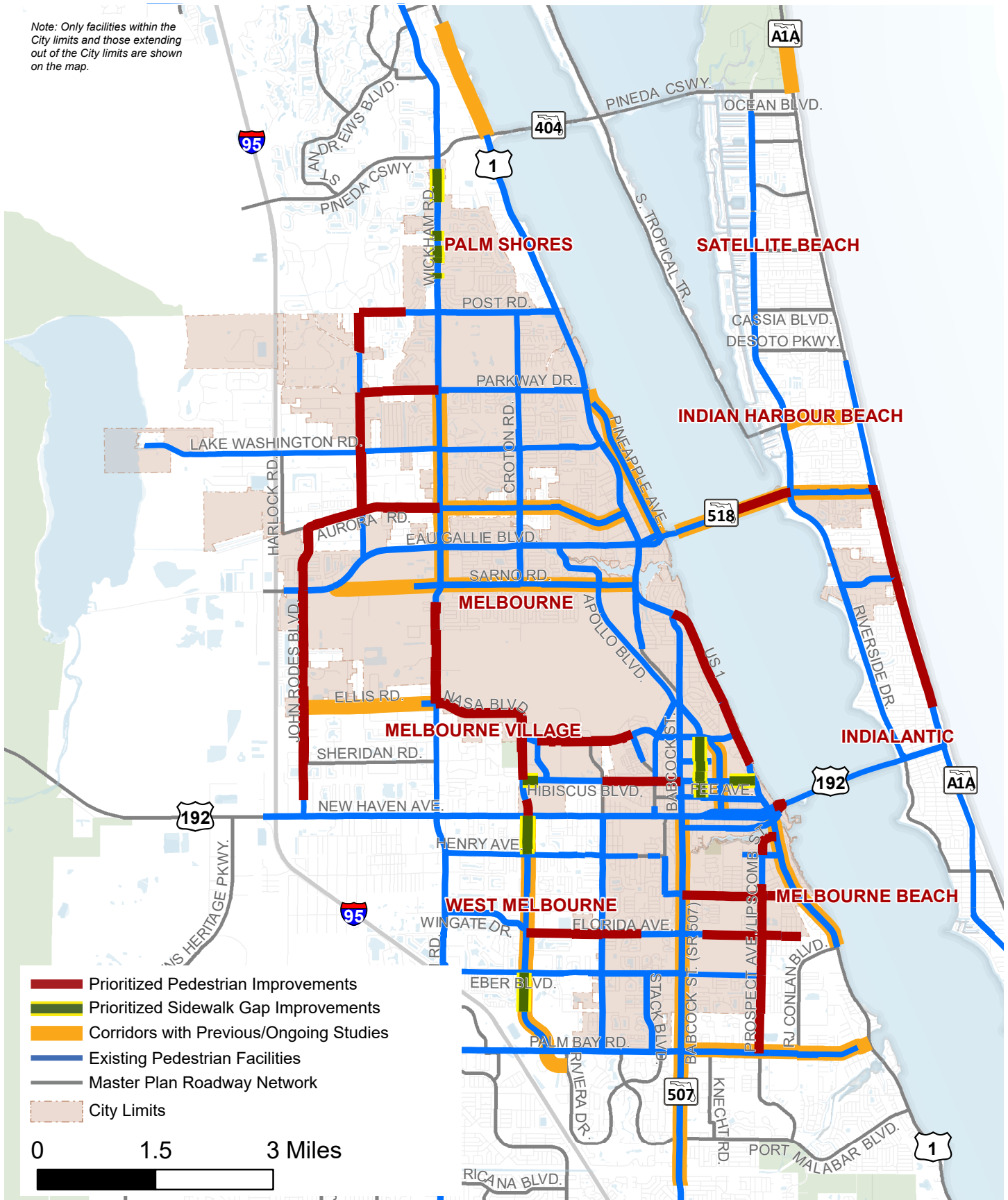
- Downtown Melbourne
- Eau Gallie Arts District
- King Center for the Performing Arts



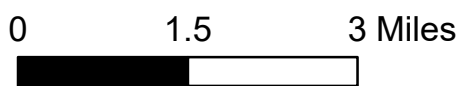
# Melbourne

## Prioritized Pedestrian Improvements

Note: Only facilities within the City limits and those extending out of the City limits are shown on the map.



- Prioritized Pedestrian Improvements
- Prioritized Sidewalk Gap Improvements
- Corridors with Previous/Ongoing Studies
- Existing Pedestrian Facilities
- Master Plan Roadway Network
- City Limits

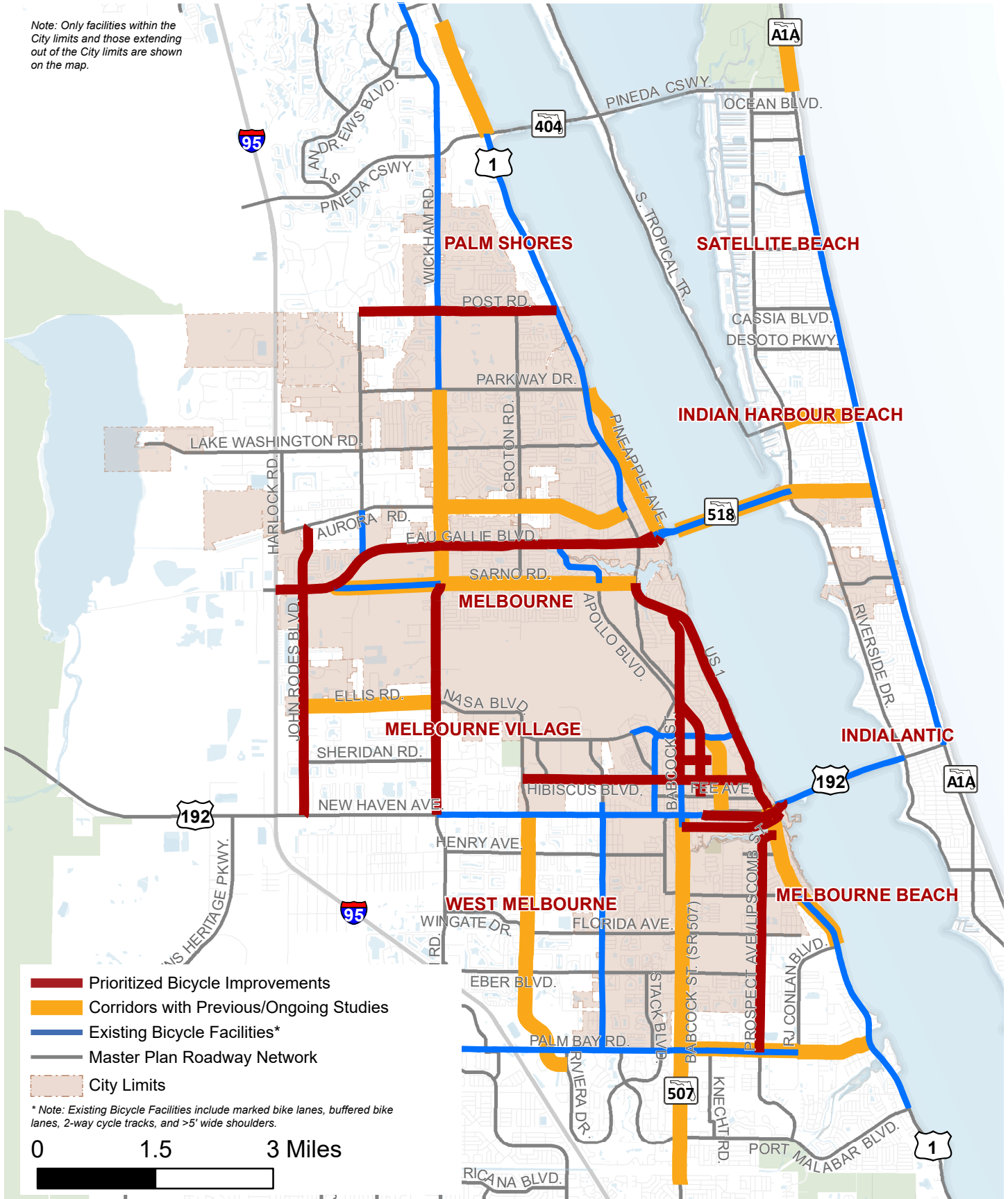




# Melbourne

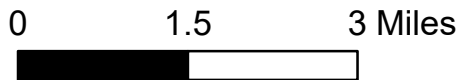
## Prioritized Bicycle Improvements

Note: Only facilities within the City limits and those extending out of the City limits are shown on the map.



- █ Prioritized Bicycle Improvements
- █ Corridors with Previous/Ongoing Studies
- █ Existing Bicycle Facilities\*
- █ Master Plan Roadway Network
- City Limits

\* Note: Existing Bicycle Facilities include marked bike lanes, buffered bike lanes, 2-way cycle tracks, and >5' wide shoulders.





Melbourne

# Prioritized Bicycle & Pedestrian Improvements

## Sidewalk Gap List

Road Name	Start Point of Pedestrian Improvement	End Point of Pedestrian Improvement	Previous Study
Apollo Boulevard	Fee Avenue	Babcock Street	N/A
Hibiscus Boulevard	Evans Road Medical Park Drive	Just W of Gateway Drive US 1 (Harbor City Boulevard)	N/A
Wickham Road	Conservation Place South of Pineda Crossing Drive	Summer Brook Street North of Deer Lakes Drive	N/A
Bulldog Blvd./Sheridan Rd.	Apollo Boulevard	Valentine Street	N/A

## Top Ranked Prioritized Pedestrian Improvements

Road Name	Start Point of Pedestrian Improvement	End Point of Pedestrian Improvement	Previous Study
US 192 (Strawbridge Avenue)	Riverview Drive	New Haven Avenue	N/A
SR 507 (Babcock Street)	Palm Bay Road	US 192 (New Haven Avenue)	Yes
Prospect Ave./Lipscomb St.	Palm Bay Road	US 1 (Harbor City Boulevard)	N/A
US 1 (Harbor City Boulevard)	Bon Air Avenue	Babcock Street	N/A
Hibiscus Boulevard	Woody Burke Drive	Babcock Street	N/A
Wickham Road	Sarno Road	Parkway Drive	Yes
Sarno Road	Wickham Road	US 1 (Harbor City Boulevard)	Yes
E New Haven Avenue	Front Street	US 192 (Melbourne Causeway)	N/A
Wickham Road	Nasa Boulevard	Fountainhead Boulevard	N/A
Post Road	Pinecone Road	Estancia Way	N/A

## Top Ranked Prioritized Bicycle Improvements

Road Name	Start Point of Bicycle Improvement	End Point of Bicycle Improvement	Previous Study
Babcock Street	Hibiscus Boulevard	US 1 (Harbor City Boulevard)	N/A
SR 507 (Babcock Street)	Palm Bay Road	US 192 (New Haven Avenue)	Yes
US 1 (Harbor City Boulevard)	US 192 (Strawbridge Avenue)	Sarno Road	N/A
Prospect Ave./Lipscomb St.	Palm Bay Road	US 1 (Harbor City Boulevard)	N/A
Hibiscus Boulevard	Evans Road	US 1 (Harbor City Boulevard)	N/A
Apollo Boulevard	Fee Avenue	Babcock Street	N/A
Sarno Road	Wickham Road	US 1 (Harbor City Boulevard)	Yes
Wickham Road	Sarno Road	Parkway Drive	Yes
E New Haven Avenue	US 192 (New Haven Avenue)/ Franklin Street	US 192 (Melbourne Causeway)	N/A
Wickham Road	Nasa Boulevard	Sarno Road	N/A