

Indian Harbour Beach

Population: 8,395

Source: 2013-2017 American Community Survey 5-Year Estimates



17%

Residents under 18



29%

Residents above 65



3%

Households with no car



1

Public & Charter Schools



3

Parks



Sidewalks

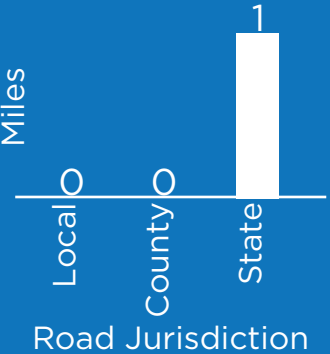
9

Miles of Existing

1

Miles of Prioritized

Miles



Trails

Gleason Park
Mathers Bridge



1

Bus Stops without Sidewalk Connection

Major Employers

- Publix Supermarket, Inc.
- Lowes Home Centers, Inc.
- Wal-Mart Associates, Inc.

Major Destinations

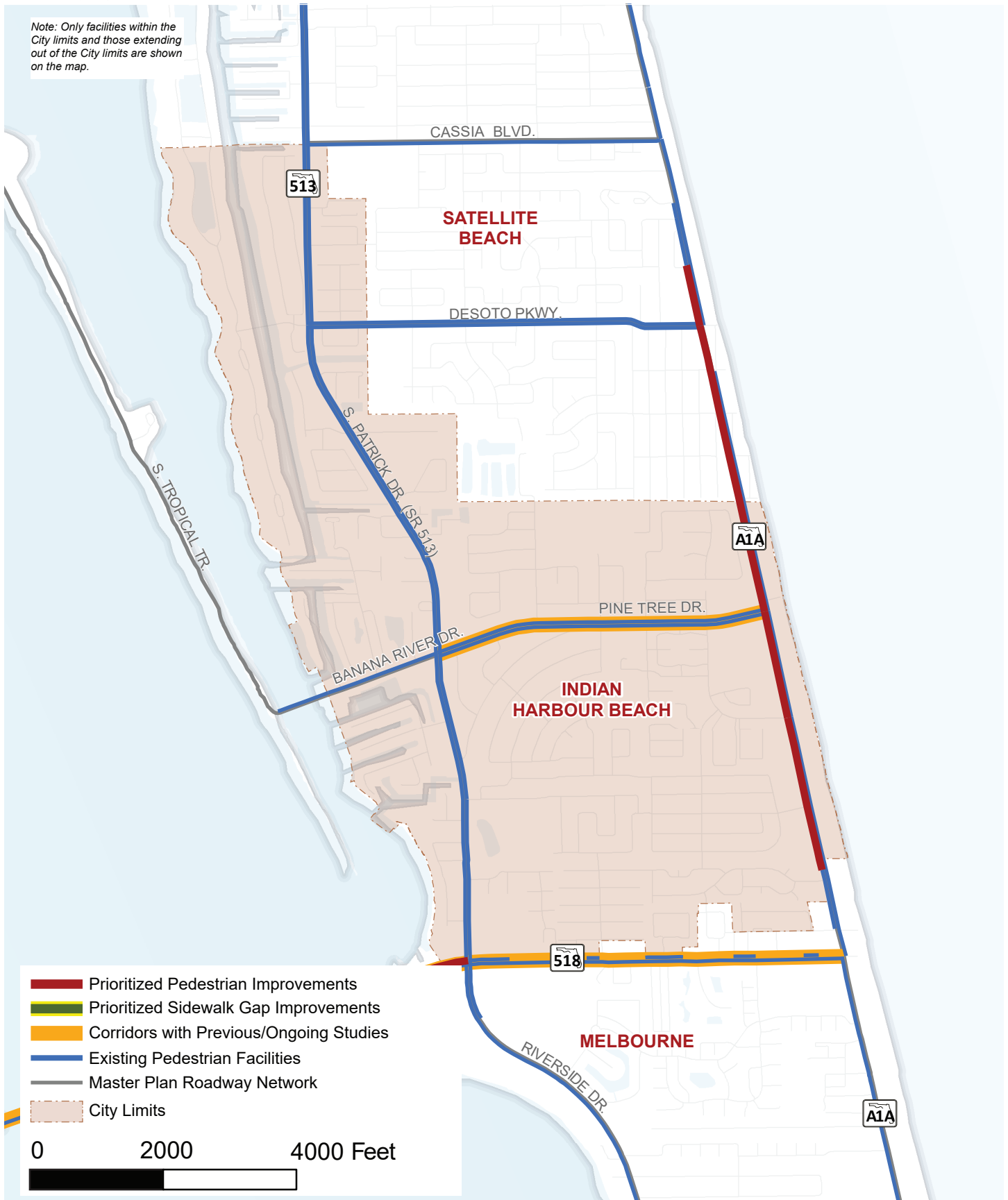
- Canova Beach Dog Park
- Indian Harbour Beach Recreation Center
- Oars and Paddles Park




Indian Harbour Beach

Prioritized Pedestrian Improvements

Note: Only facilities within the City limits and those extending out of the City limits are shown on the map.



- Prioritized Pedestrian Improvements
- Prioritized Sidewalk Gap Improvements
- Corridors with Previous/Ongoing Studies
- Existing Pedestrian Facilities
- Master Plan Roadway Network
- City Limits

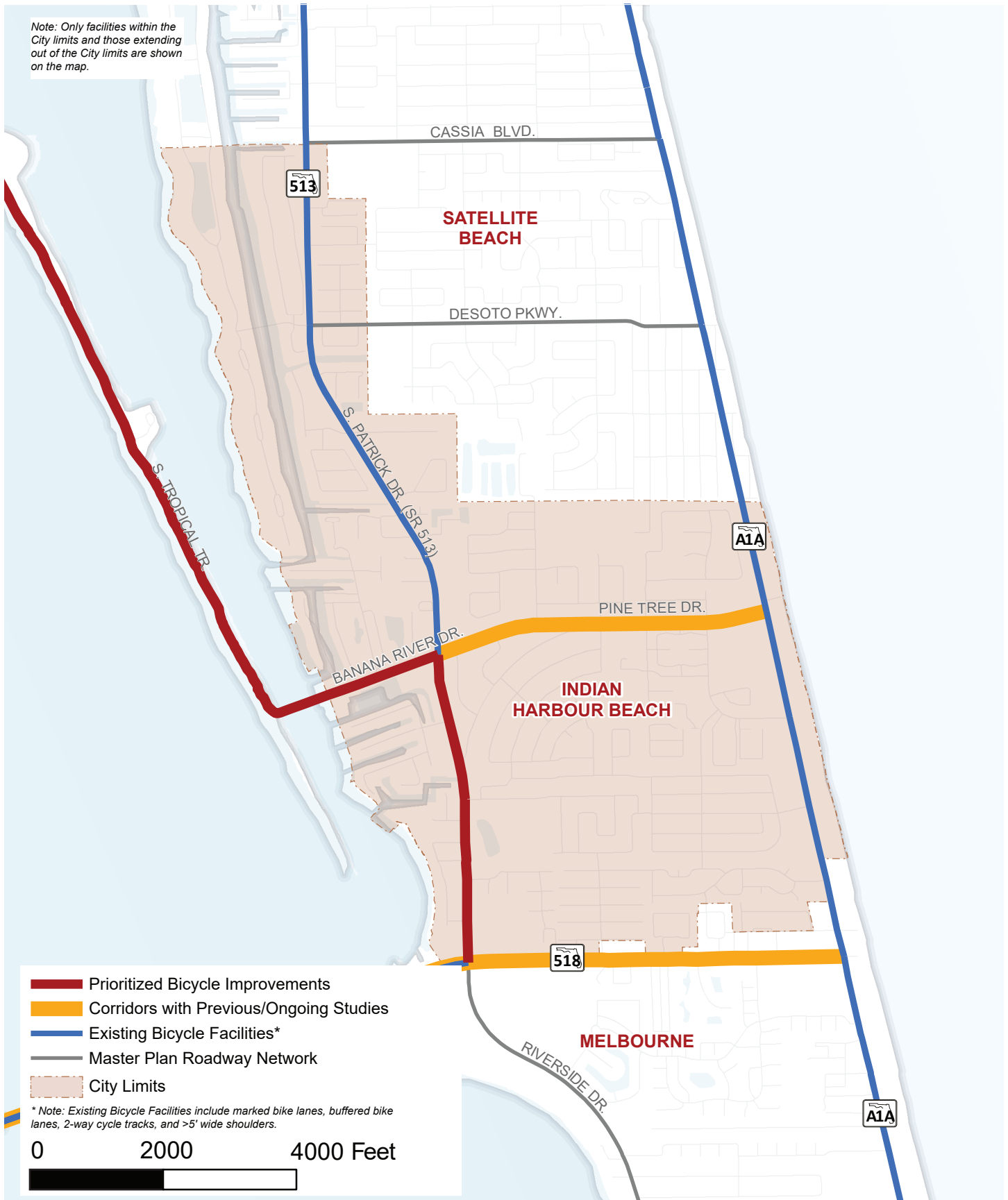




Indian Harbour Beach


Prioritized Bicycle Improvements

Note: Only facilities within the City limits and those extending out of the City limits are shown on the map.



- █ Prioritized Bicycle Improvements
- █ Corridors with Previous/Ongoing Studies
- █ Existing Bicycle Facilities*
- █ Master Plan Roadway Network
- City Limits

* Note: Existing Bicycle Facilities include marked bike lanes, buffered bike lanes, 2-way cycle tracks, and >5' wide shoulders.





Indian Harbour Beach Prioritized Bicycle & Pedestrian Improvements

Sidewalk Gap List

Road Name	Start Point of Pedestrian Improvement	End Point of Pedestrian Improvement	Previous Study
N/A	N/A	N/A	N/A

Top Ranked Prioritized Pedestrian Improvements

Road Name	Start Point of Pedestrian Improvement	End Point of Pedestrian Improvement	Previous Study
SR A1A*	SR 518 (Eau Gallie Boulevard)	SR 404 (Pineda Causeway)	N/A
SR 518 (Eau Gallie Boulevard)	SR 518 (Eau Gallie Causeway)	SR A1A	Yes

* Note: Corridor is identified as a part of the primary East Coast Greenway alignment

Top Ranked Prioritized Bicycle Improvements

Road Name	Start Point of Bicycle Improvement	End Point of Bicycle Improvement	Previous Study
SR 518 (Eau Gallie Boulevard)	SR 518 (Eau Gallie Causeway)	SR A1A	Yes
SR 513 (S Patrick Drive)	SR 518 (Eau Gallie Boulevard)	Banana River Drive	N/A
S Tropical Trail	Banana River Drive	SR 404 (Pineda Causeway)	N/A