

# Cocoa Beach

Population: 11,489

Source: 2013-2017 American Community Survey 5-Year Estimates



**10%**

Residents under 18



**34%**

Residents above 65



**8%**

Households with no car



**3**

Public & Charter Schools



**5**

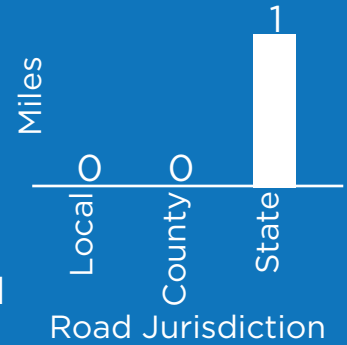
Parks



**Sidewalks**

**25** Miles of Existing

**1** Miles of Prioritized



**Trails**

Lori Wilson Park  
Maritime Hammock Preserve



**0**

Bus Stops without Sidewalk Connection

**Major Employers**

- Cape Canaveral Hospital
- City of Cocoa Beach
- Chenega Infinity LLC

**Major Destinations**

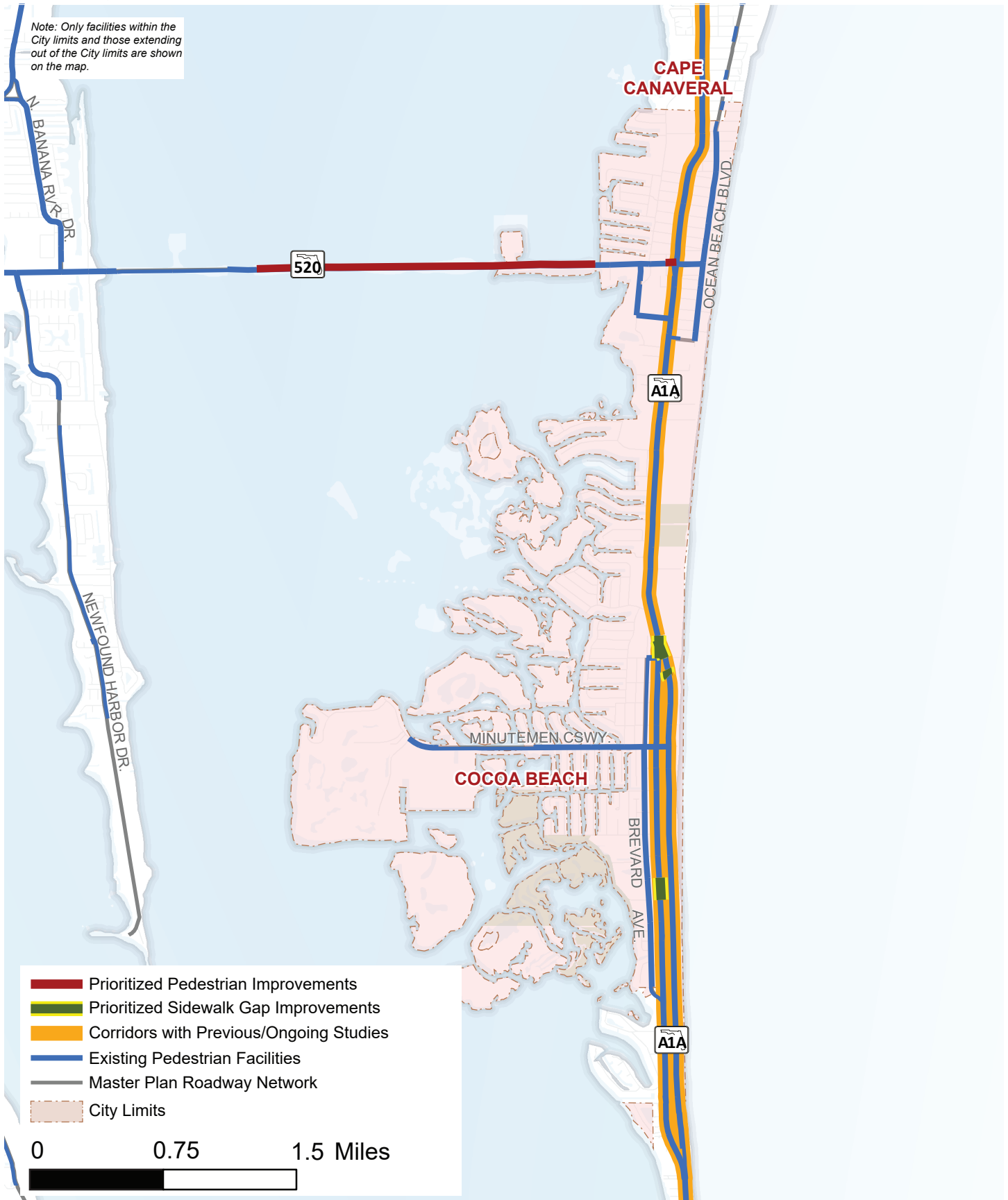
- Ron Jon Surfshop
- Cocoa Beach Pier
- Cocoa Beach Main Street



## Cocoa Beach

# Prioritized Pedestrian Improvements

Note: Only facilities within the City limits and those extending out of the City limits are shown on the map.

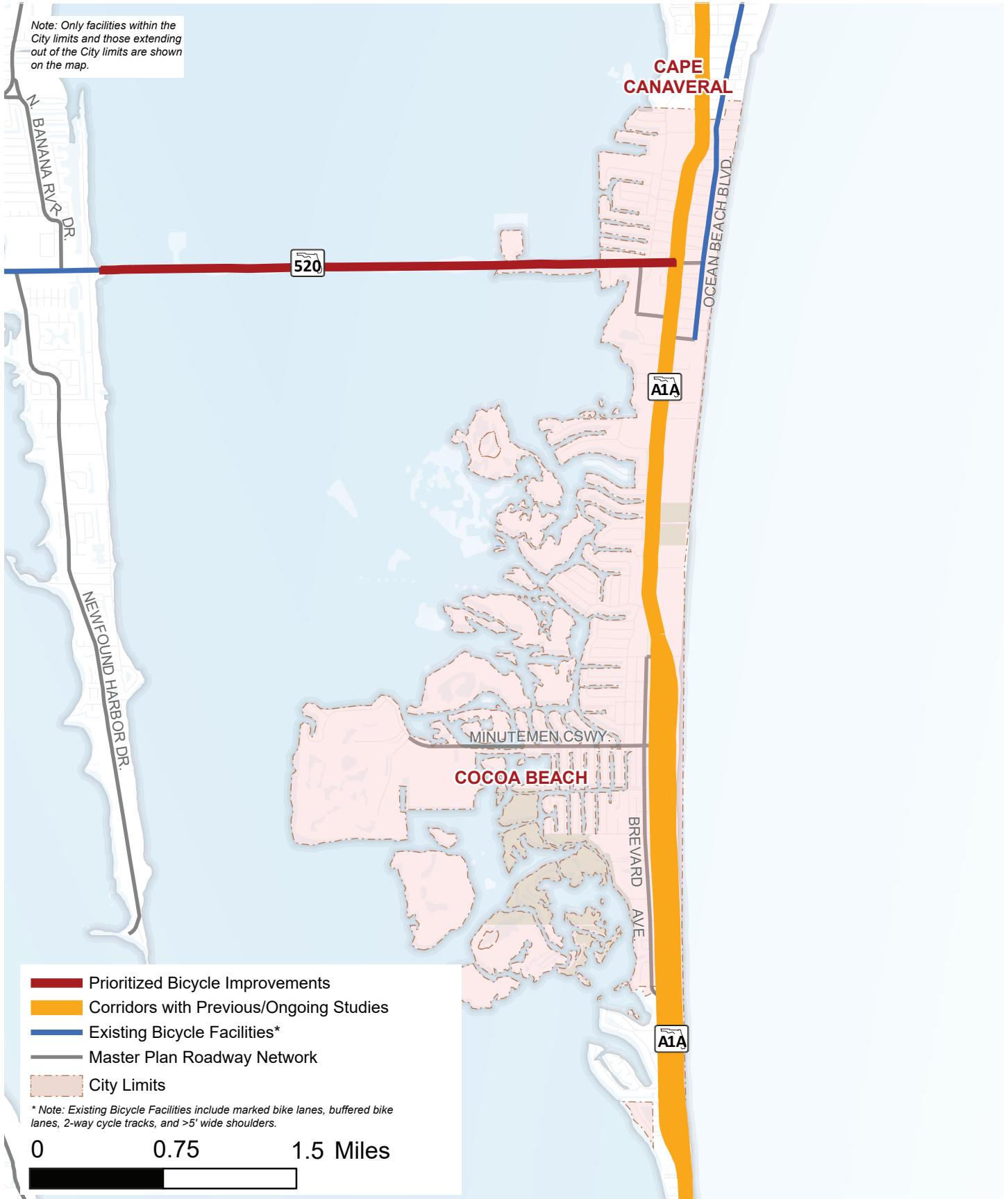




# Cocoa Beach


## Prioritized Bicycle Improvements

Note: Only facilities within the City limits and those extending out of the City limits are shown on the map.



- Prioritized Bicycle Improvements
- Corridors with Previous/Ongoing Studies
- Existing Bicycle Facilities\*
- Master Plan Roadway Network
- City Limits

\* Note: Existing Bicycle Facilities include marked bike lanes, buffered bike lanes, 2-way cycle tracks, and >5' wide shoulders.





# Cocoa Beach Prioritized Bicycle & Pedestrian Improvements

## Sidewalk Gap List

Road Name	Start Point of Pedestrian Improvement	End Point of Pedestrian Improvement	Previous Study
SR A1A (NB N Atlantic Avenue)	N 3rd Street	N End of One Way Pairs	Yes
SR A1A (SB N Orlando Avenue)	S 7th Street N 4th Street	S 6th Street N End of One Way Pairs	Yes

## Top Ranked Prioritized Pedestrian Improvements

Road Name	Start Point of Pedestrian Improvement	End Point of Pedestrian Improvement	Previous Study
SR 520 (Cocoa Beach Causeway)	S Banana River Drive	SR A1A (N Atlantic Avenue)	N/A
SR A1A (NB N Atlantic Avenue)*	N 1st Street	N End Of One Way Pairs	Yes
SR A1A (N Atlantic Avenue)*	Flagler Lane	SR 520 (Cocoa Beach Causeway)	Yes
SR A1A (N Atlantic Avenue)*	SR 520 (Cocoa Beach Causeway)	N Atlantic Avenue/Astronaut Boulevard	Yes

\* Note: Corridor is identified as a part of the primary East Coast Greenway alignment

## Top Ranked Prioritized Bicycle Improvements

Road Name	Start Point of Bicycle Improvement	End Point of Bicycle Improvement	Previous Study
SR 520 (Cocoa Beach Causeway)	S Banana River Drive	SR A1A (N Atlantic Avenue)	N/A