

Cocoa

Population: 17,748

Source: 2013-2017 American Community Survey 5-Year Estimates



26%

Residents under 18



17%

Residents above 65



13%

Households with no car



4

Public & Charter Schools



11

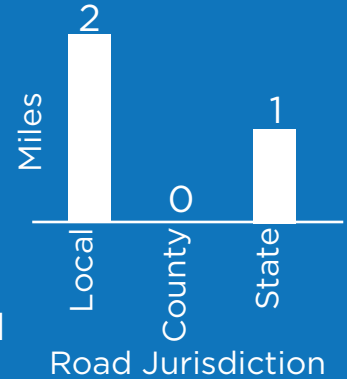
Parks



Sidewalks

36 Miles of Existing

3 Miles of Prioritized



Trails

- Brevard Museum of History & Natural Science
- F. Burton Smith Regional Park
- Riverfront Connector



10

Bus Stops without Sidewalk Connection

Major Employers

- Eastern Florida State College
- Wal-Mart Associates
- City of Cocoa

Major Destinations

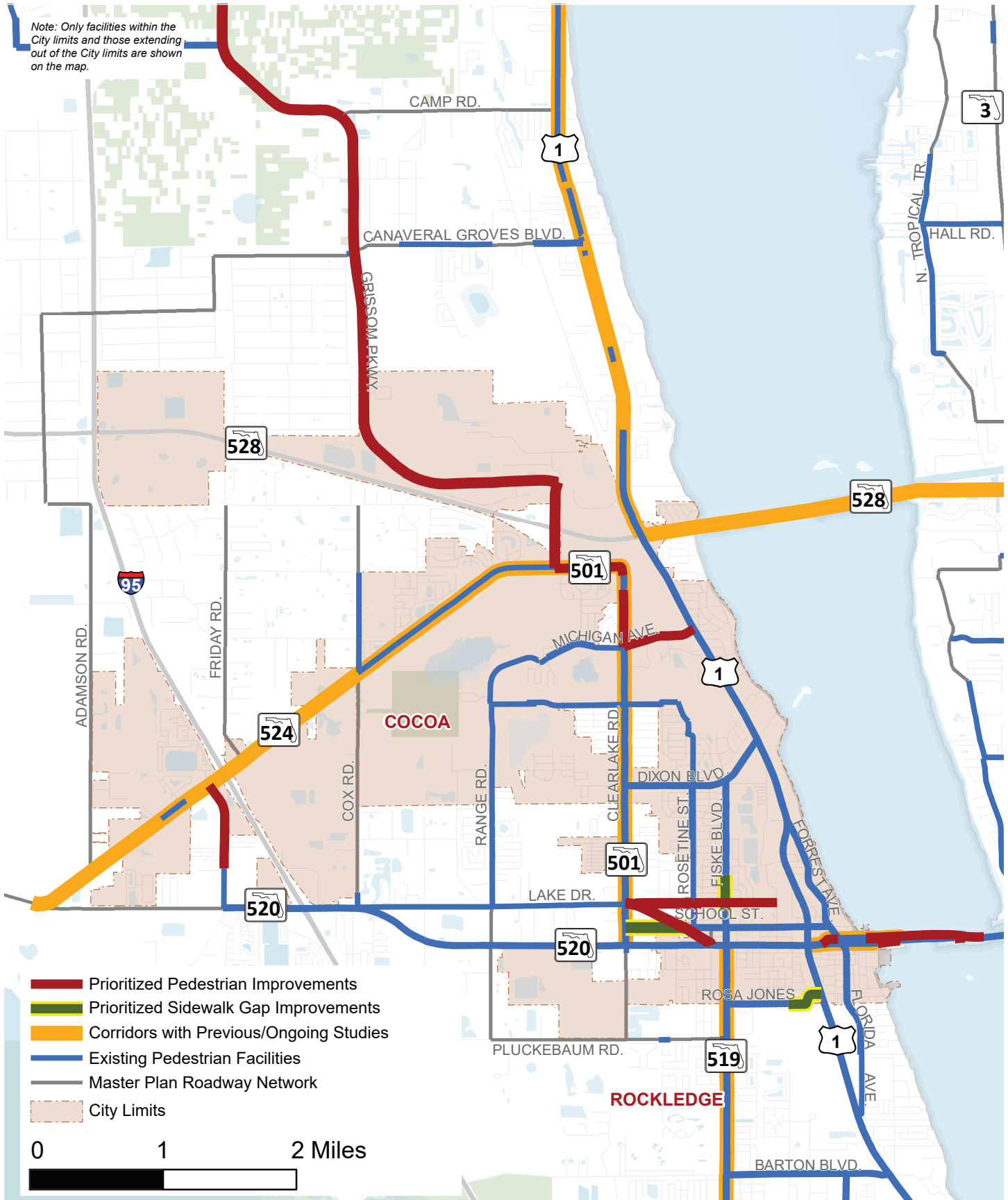
- Cocoa Village
- Cocoa West Recreational Complex
- Porcher House



Cocoa

Prioritized Pedestrian Improvements

Note: Only facilities within the City limits and those extending out of the City limits are shown on the map.

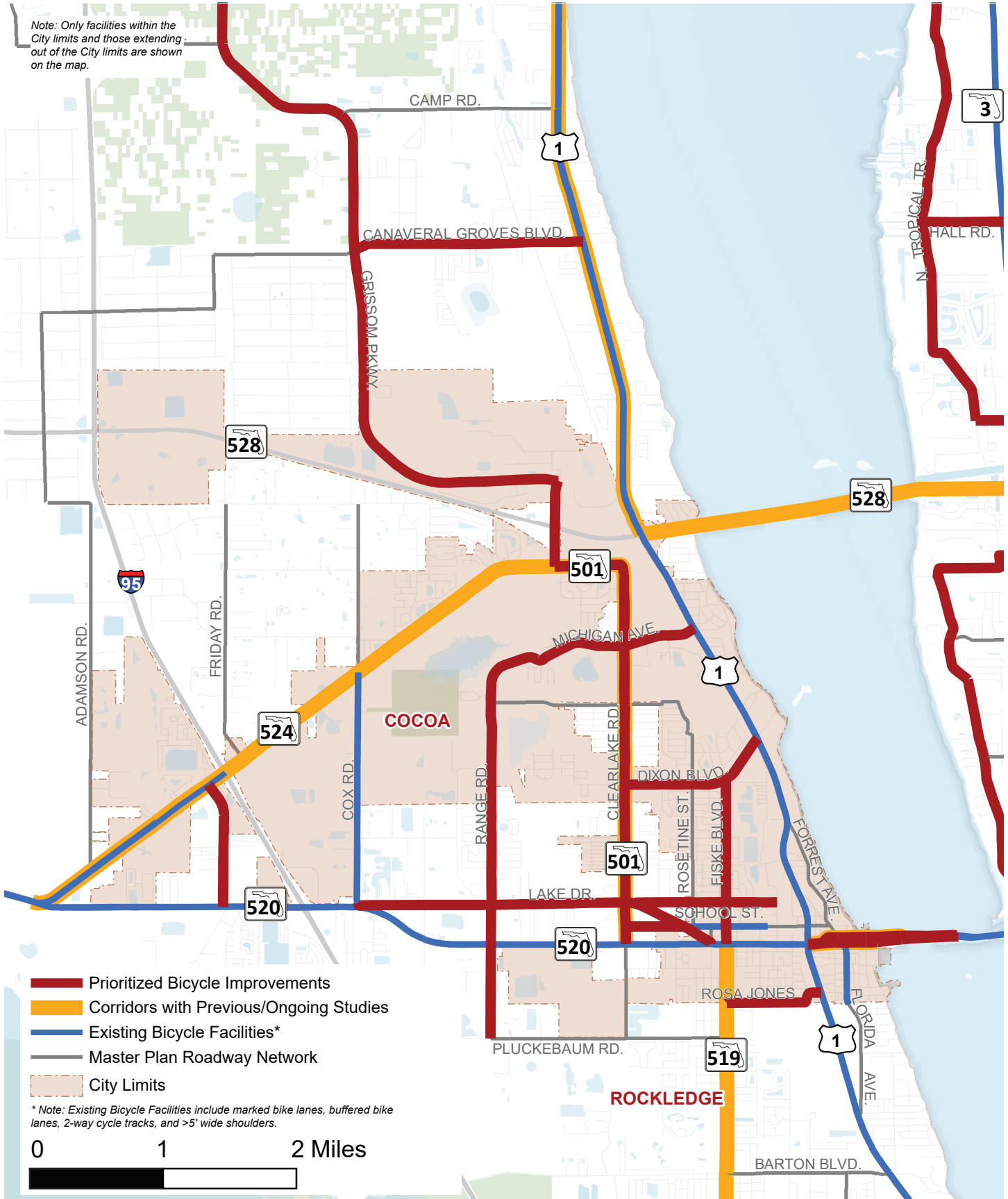




Cocoa


Prioritized Bicycle Improvements

Note: Only facilities within the City limits and those extending out of the City limits are shown on the map.



- Prioritized Bicycle Improvements
- Corridors with Previous/Ongoing Studies
- Existing Bicycle Facilities*
- Master Plan Roadway Network
- City Limits

* Note: Existing Bicycle Facilities include marked bike lanes, buffered bike lanes, 2-way cycle tracks, and >5' wide shoulders.





Cocoa

Prioritized Bicycle & Pedestrian Improvements

Sidewalk Gap List

Road Name	Start Point of Pedestrian Improvement	End Point of Pedestrian Improvement	Previous Study
Peachtree Street	SR 501 (Clearlake Road)	Lake Drive	N/A
Rosa Jones Drive	Pond Access Road	US 1 (S Cocoa Boulevard)	N/A
Fiske Boulevard	Grove Avenue	Park Drive	N/A

Top Ranked Prioritized Pedestrian Improvements

Road Name	Start Point of Pedestrian Improvement	End Point of Pedestrian Improvement	Previous Study
SR 520 (EB) (King Street)	Riveredge Boulevard	SR 520 (Humphrey Bridge)	Yes
SR 520 (WB) (Willard Street)	SR 520 (EB) (King Street)	SR 520 (Humphrey Bridge)	Yes
SR 519 (Fiske Boulevard)	Barton Boulevard	SR 520 (King Street)	Yes
Lake Drive	SR 501 (Clearlake Road)	SR 520 (King Street)	N/A
School Street	Lake Drive	Wilson Avenue	N/A
SR 501 (Clearlake Road)*	Michigan Avenue	Industry Road	Yes
Grissom Parkway*	Industry Road	Port St. John Parkway	N/A
Industry Road*	SR 501 (Clearlake Road)	Grissom Parkway	N/A
Friday Road	Fleetwood Place	SR 524	N/A
Michigan Avenue*	SR 501 (Clearlake Road)	US 1 (N Cocoa Boulevard)	N/A

* Note: Corridor is identified as a part of the primary East Coast Greenway alignment

Top Ranked Prioritized Bicycle Improvements

Road Name	Start Point of Bicycle Improvement	End Point of Bicycle Improvement	Previous Study
SR 501 (Clearlake Road)	SR 520 (King Street)	Michigan Avenue	Yes
SR 520 (EB) (King Street)	US 1 (S Cocoa Boulevard)	SR 520 (Humphrey Bridge)	Yes
Dixon Boulevard	SR 501 (Clearlake Road)	US 1 (N Cocoa Boulevard)	N/A
Peachtree Street	SR 501 (Clearlake Road)	Lake Drive	N/A
SR 520 (WB) (Willard Street)	US 1 (S Cocoa Boulevard)	SR 520 (Humphrey Bridge)	Yes
SR 519 (Fiske Boulevard)	Barton Boulevard	SR 520 (King Street)	Yes
Lake Drive	SR 520 (King Street)/Cox Road	SR 520 (King Street)/Varr Ave.	N/A
School Street	Lake Drive	Wilson Avenue	N/A
SR 501 (Clearlake Road)	Michigan Avenue	Industry Road	Yes
Range Road	Pluckebaum Road	Rosetine Street	N/A