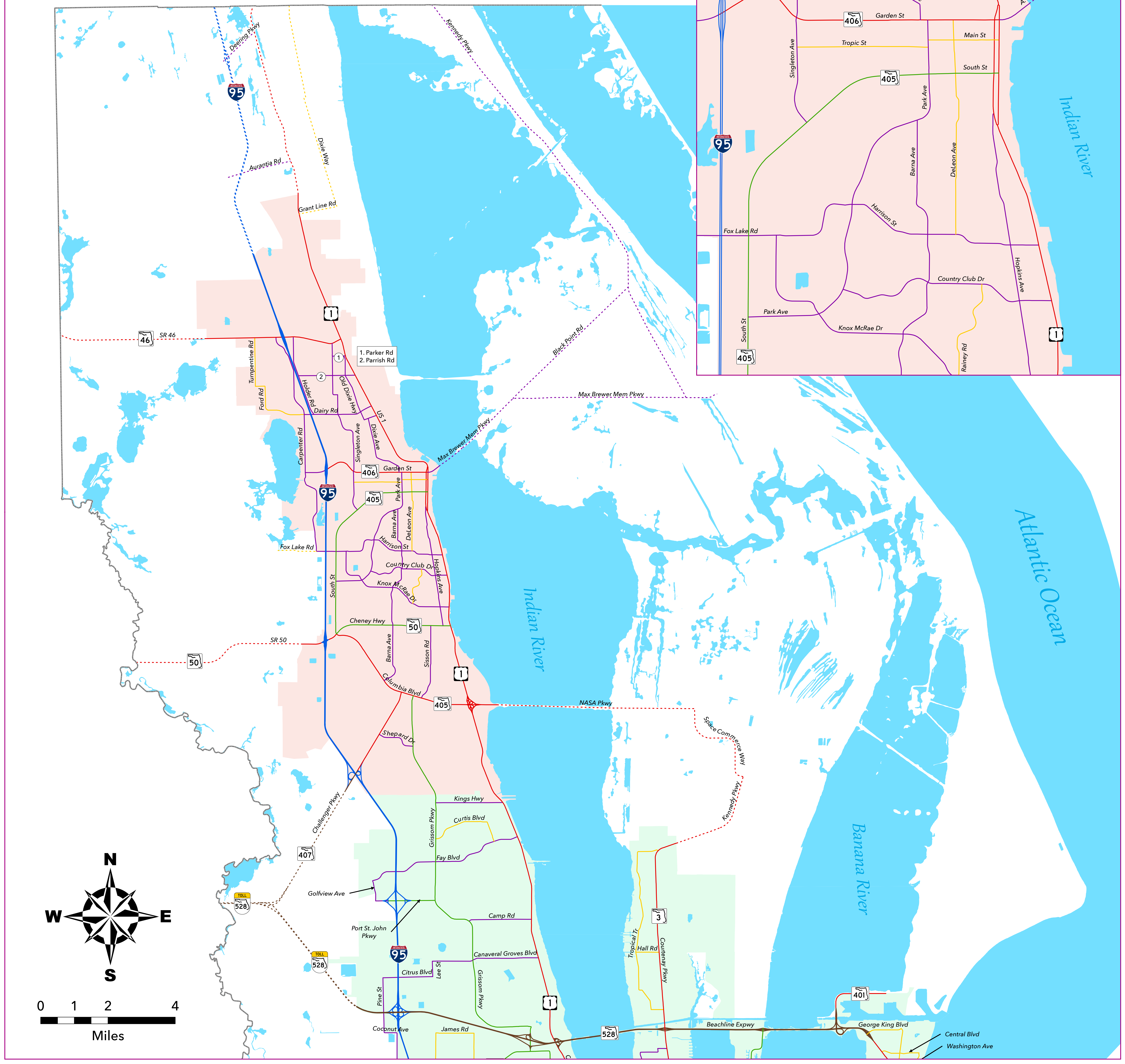


North Brevard

Titusville



LEGEND

Proposed Functional Classification		Urban Boundary	
----- Interstate - Rural	----- Fwy/Expwy - Rural	----- Principal Arterial - Rural	----- Minor Arterial - Rural
----- Major Collector - Rural	----- Minor Collector - Rural	----- Interstate - Urban	----- Fwy/Expwy - Urban
----- Principal Arterial - Urban	----- Minor Arterial - Urban	----- Major Collector - Urban	----- Minor Collector - Urban
----- Palm Bay-Melbourne	----- Titusville	----- Vero Beach-Sebastian	

FDOT

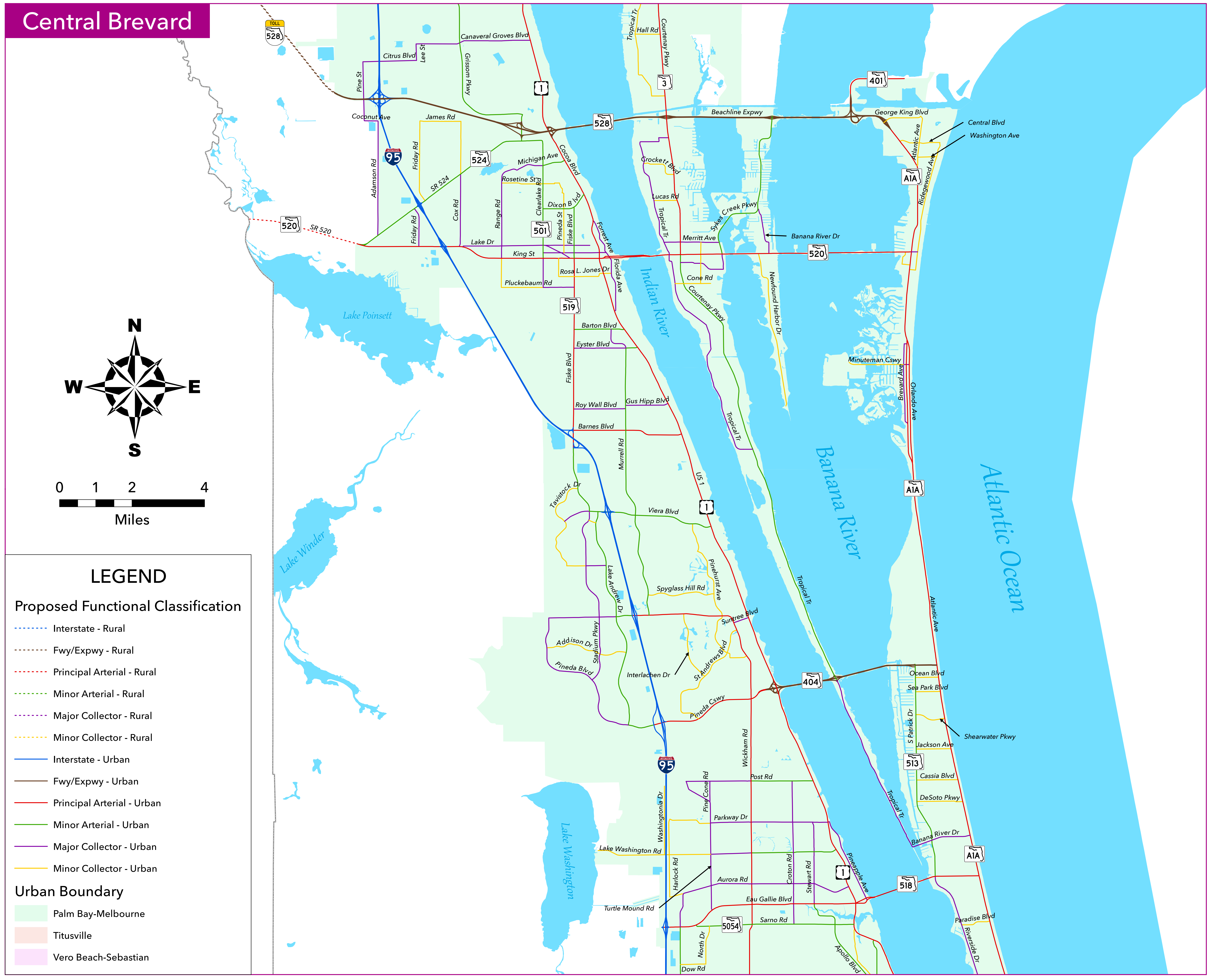
Prepared By: _____
 Florida Department of Transportation _____ Date _____
 in cooperation with the
 US DEPARTMENT OF TRANSPORTATION

File Created: 7/22/2024

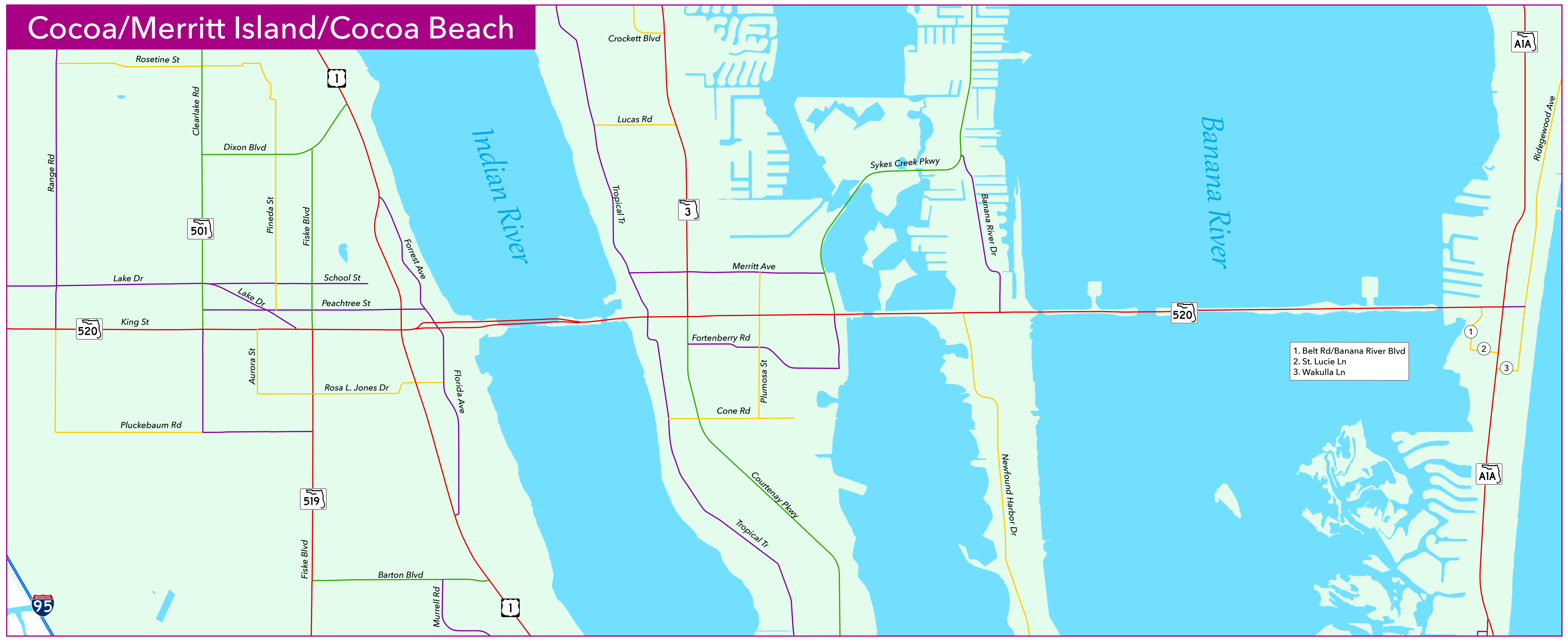
Recommended By: _____
 Space Coast TPO Board Chairperson _____ Date 07/25/2024 | 9:26 PM EDT

Approved By: _____
 Federal Highway Administration _____ Date _____

Central Brevard



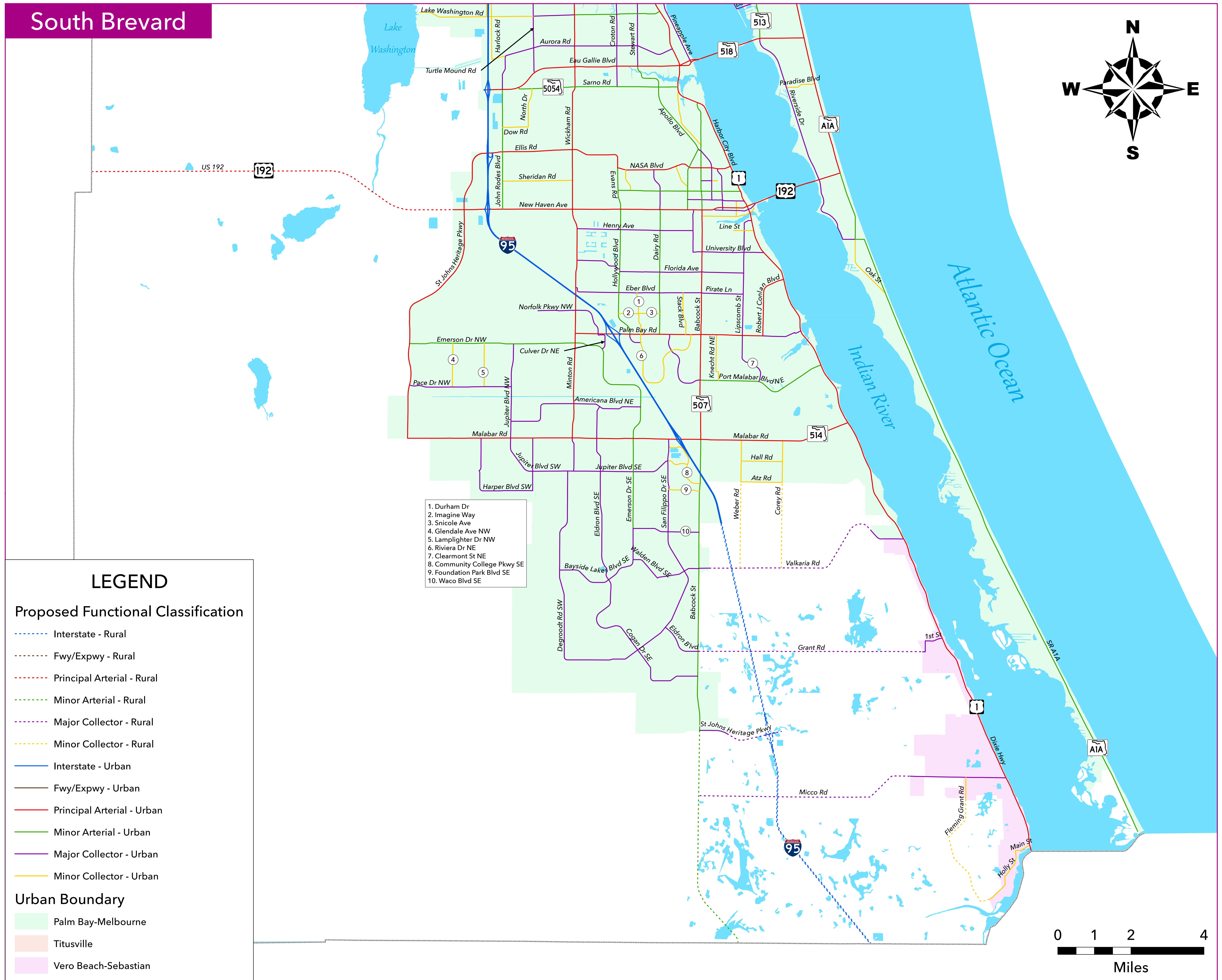
Cocoa/Merritt Island/Cocoa Beach



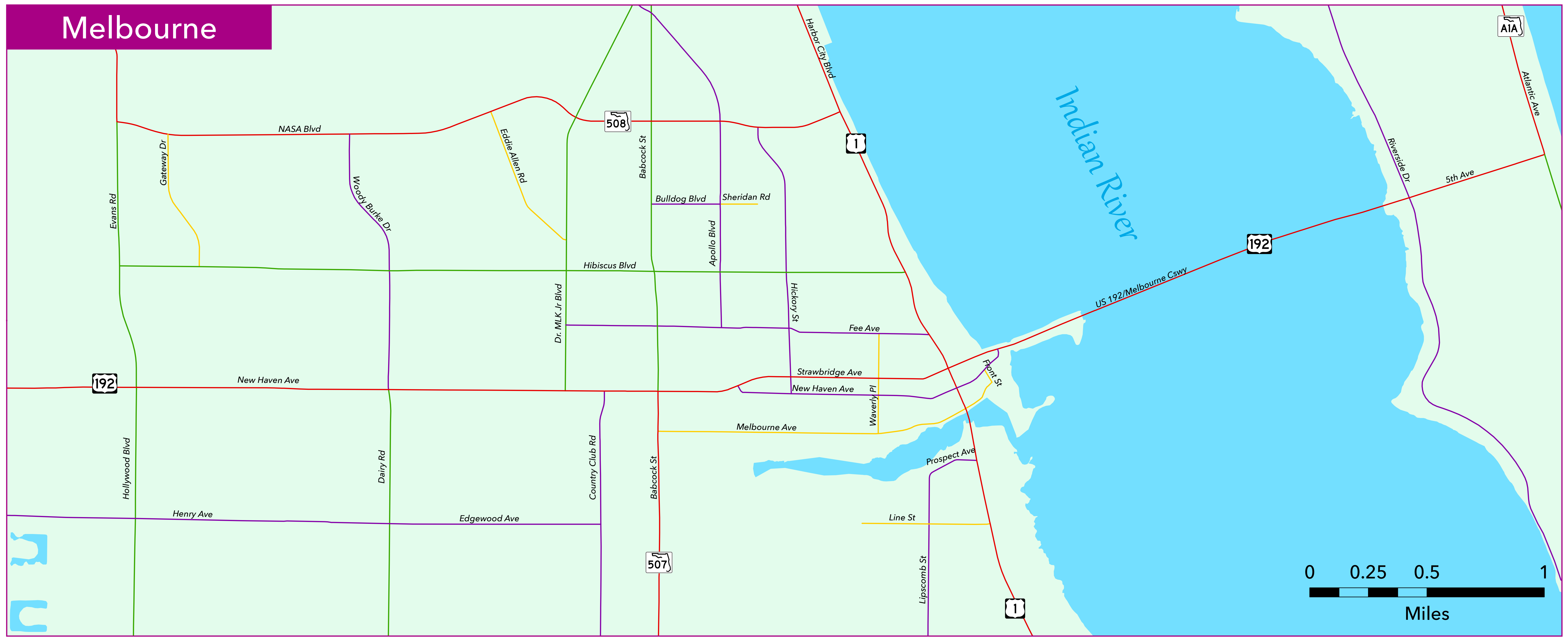
Recommended By: _____ Date: _____
 Florida Department of Transportation
 Space Coast TPO Board Chairperson

Approved By: _____ Date: _____
 Federal Highway Administration

South Brevard



Melbourne



Recommended By: _____ Date: _____
 Florida Department of Transportation
 Space Coast TPO Board Chairperson

Approved By: _____ Date: _____
 Federal Highway Administration