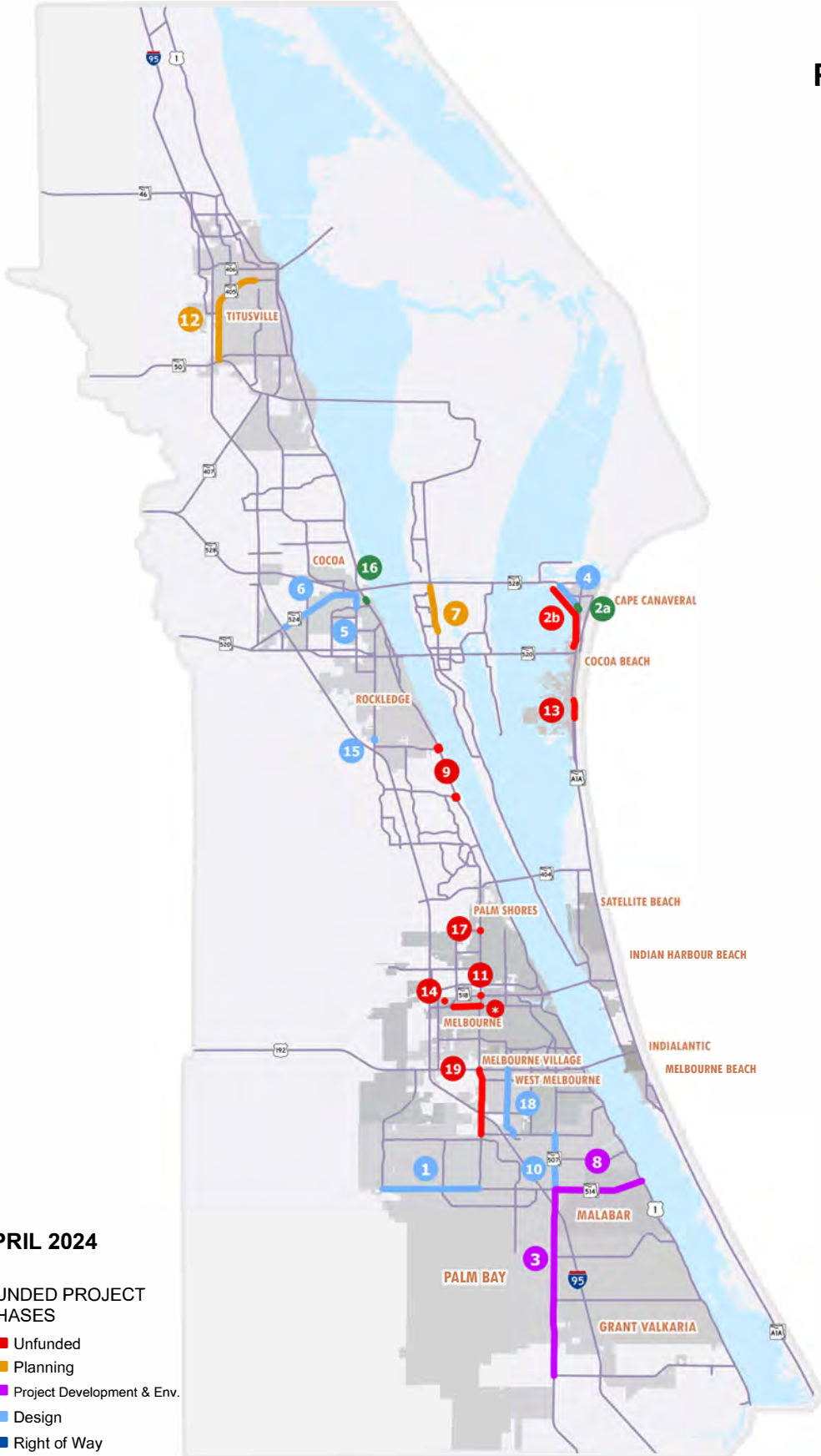




2024 Regionally Significant Projects



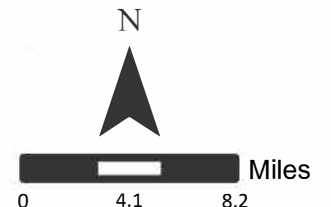
Project Ranking FY 26-30

- 1 Malabar Rd (437210-1)
- 2a SR A1A (430202-5)
- 2b SR A1A (452688-1)
- 3 Babcock St (437204-1)
- 4 SR A1A (430202-8)
- 5 SR 501 (Clearlake Rd) (433605-1)
- 6 SR 524 (437983-1)
- 7 SR 3 (Courtenay Pkwy) (435631-2)
- 8 SR 514 (Malabar Rd) (430136-1)
- 9 US 1 @ Viera Blvd and @ Barnes Blvd (433604-1)
- 10 SR 507 (Babcock St) (237650-6)
- 11 SR 518 (Eau Gallie Blvd) @ Wickham Rd (443734-1)
- 12 SR 405 (South St)
- 13 SR A1A NB (441445-1)
- 14 SR 518 (Eau Gallie Blvd) @ SR 5054 (Sarno Rd)
- 15 SR 519 (Fiske Blvd) @ Roy Wall Blvd (446600-1)
- 16 Cocoa Multimodal Station (453045-2)
- 17 Wickham Rd @ Post Rd
- 18 Hollywood Blvd (437203-1)
- 19 Minton Road

APRIL 2024

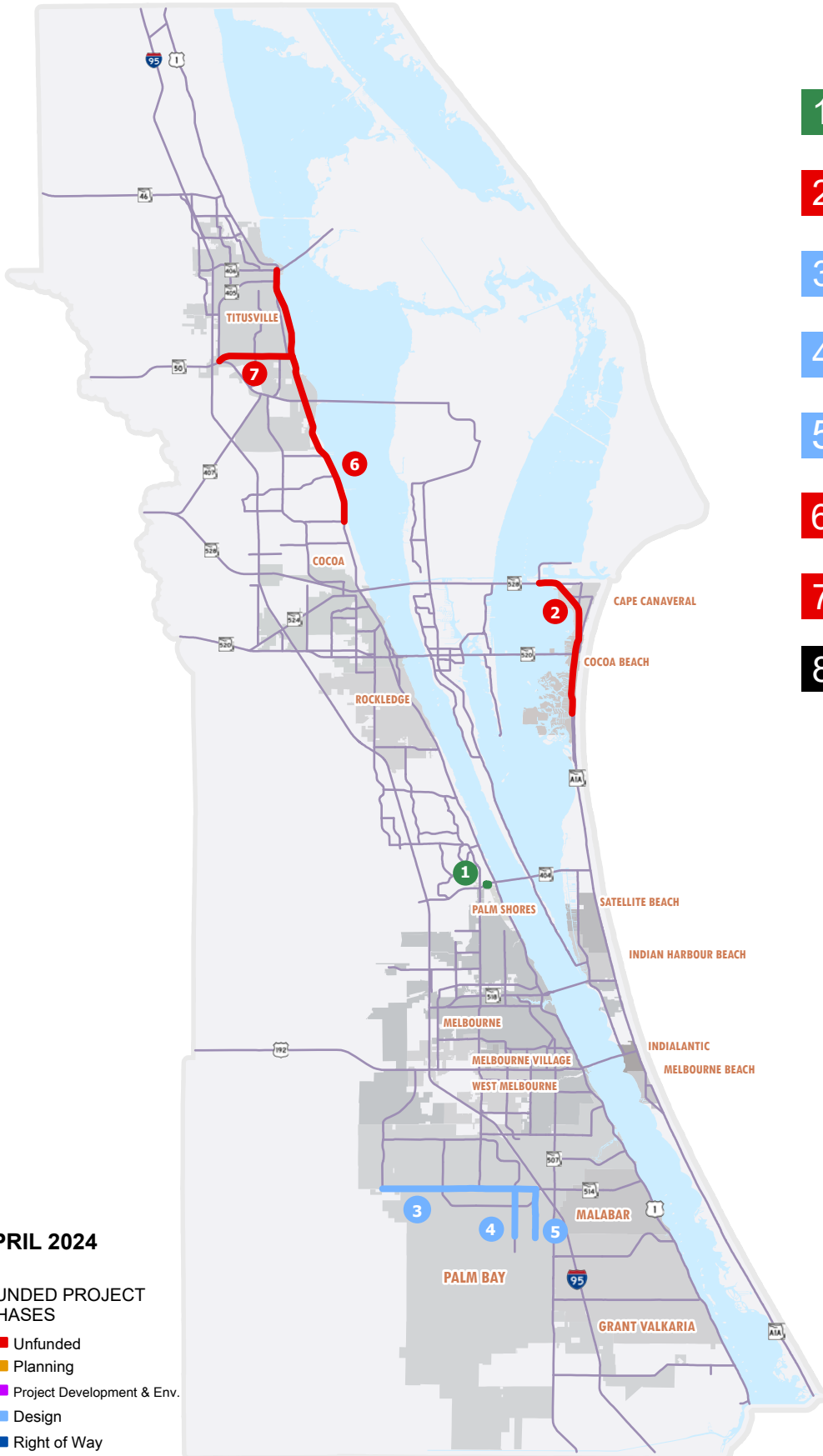
FUNDED PROJECT PHASES

- Unfunded
- Planning
- Project Development & Env.
- Design
- Right of Way
- Construction





2024 Transportation Systems Management & Operations (TSM&O) Projects



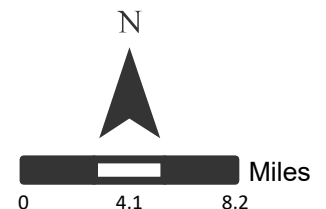
Project Ranking FY 26-30

- 1** Traffic Management Center (441584-1)
- 2** SR A1A
- 3** Malabar Rd (443731-1)
- 4** Emerson Drive (443733-1)
- 5** San Filippo Drive (443732-1)
- 6** US 1
- 7** SR 50
- 8** Intelligent Transportation System (ITS) Operational Support (Not Mapped) (428930-1)

APRIL 2024

FUNDED PROJECT PHASES

- Unfunded
- Planning
- Project Development & Env.
- Design
- Right of Way
- Construction

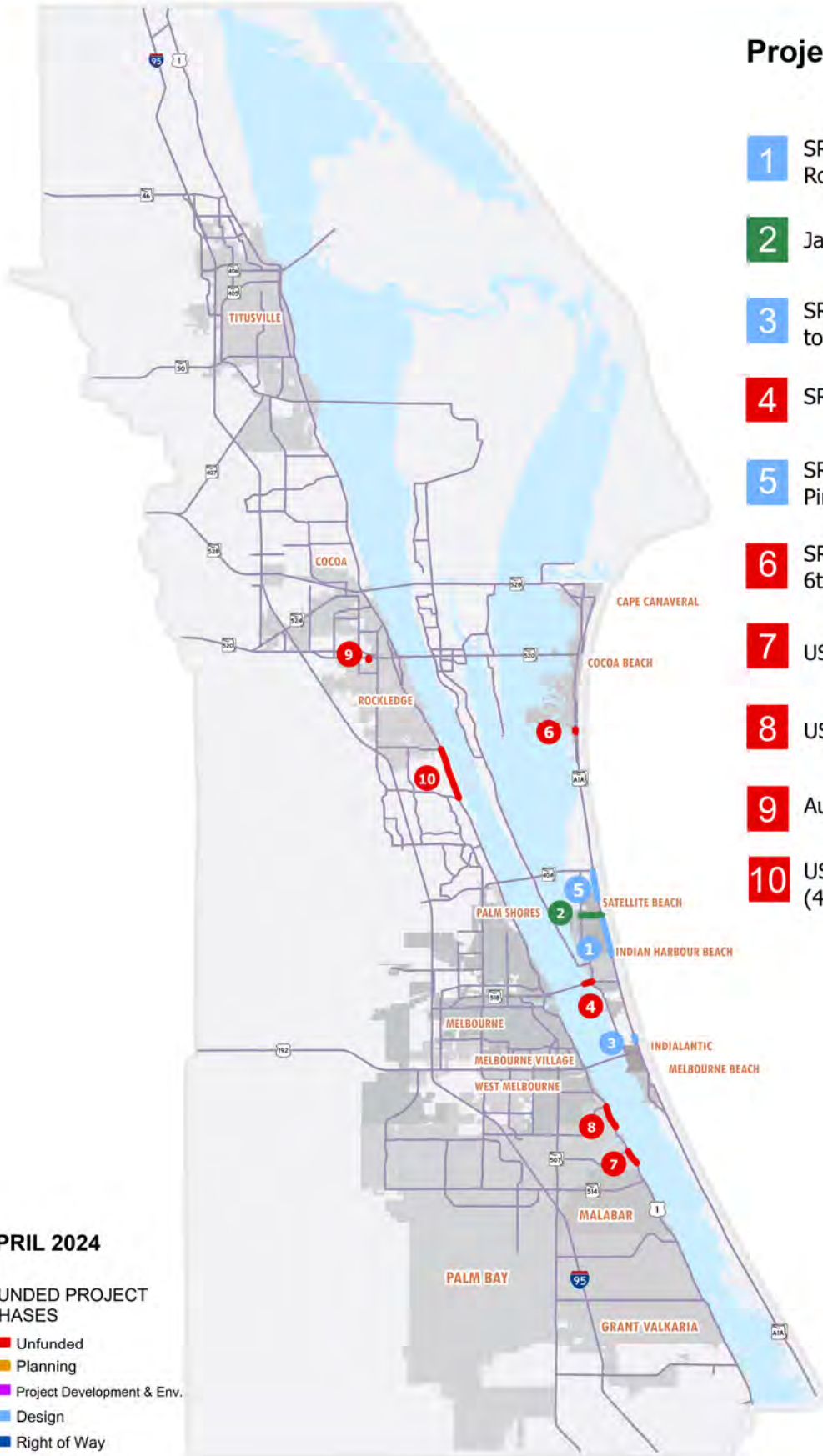




2024 Bicycle & Pedestrian Projects

Project Ranking FY 26-30

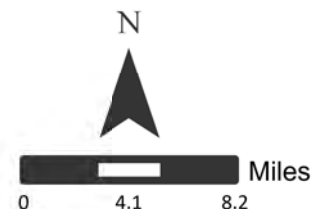
- 1 SR A1A (Volunteer Way to Roosevelt Ave) (447150-2)
- 2 Jackson Ave Complete Street (446675-1)
- 3 SR A1A (Grosse Pointe Ave to Flug Ave) (447151-1)
- 4 SR 518 (Eau Gallie Cswy Trail) (443670-1)
- 5 SR A1A (Shearwater Pkwy to Pineda Cswy - SR 404) (447150-1)
- 6 SR A1A (S Orlando) (7th St S. to 6th St S.) (441443-1)
- 7 US 1 (Gran Ave to Port Malabar Blvd)
- 8 US 1 (Kirkland Rd to RJ Conlan Blvd)
- 9 Aurora Street (S. of SR 520 to N. of Jackson St)
- 10 US 1 (Viera Blvd to Barnes Blvd) (433604-1)



APRIL 2024

FUNDED PROJECT PHASES

- Unfunded
- Planning
- Project Development & Env.
- Design
- Right of Way
- Construction

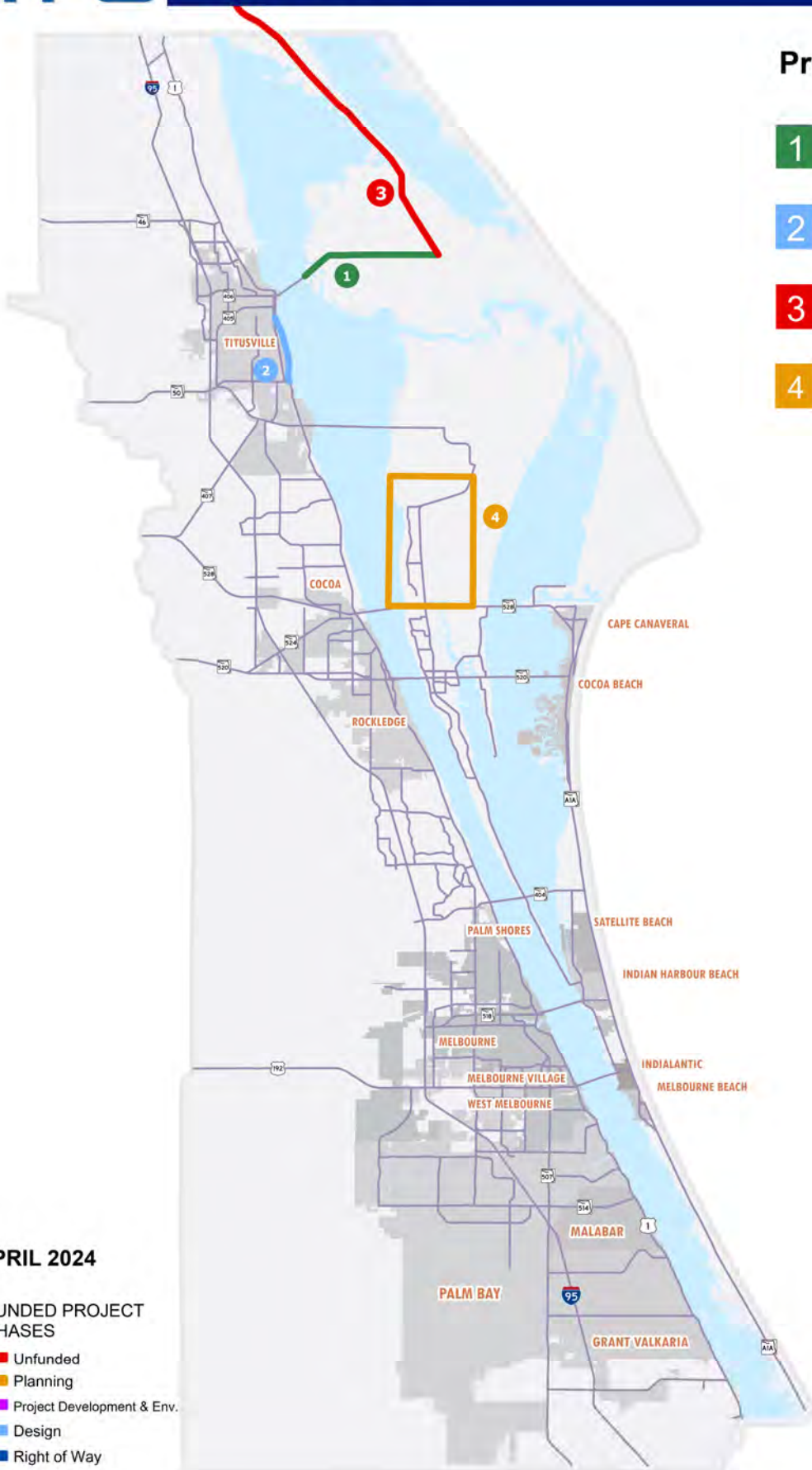




2024 Shared Use Network (SUN) Trails Projects

Project Ranking FY 26-30

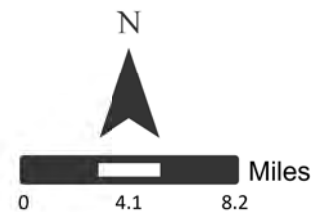
- 1** Space Coast Trail (437093-2)
- 2** US 1 - East Coast Greenway (447608-1)
- 3** Space Coast Trail (437093-1)
- 4** N Merritt Island Pioneer Trl (Trail Study Area Mapped) (439893-1)



APRIL 2024

FUNDED PROJECT PHASES

- Unfunded
- Planning
- Project Development & Env.
- Design
- Right of Way
- Construction





2024 Planning/Studies

Project Ranking FY 26-30

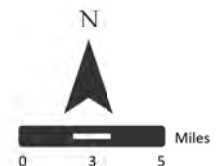


- 1** Long Range Transportation Plan (Not Mapped)
- 2** SR A1A Complete Street
- 3** SR 520 Cocoa Beach Causeway
- 4** SR 519 (Fiske Blvd)
- 5** Transportation Planning Support (Not Mapped)
- 6** Dixon Blvd. Complete Street Analysis
- 7** Indian River Linear Trl (US 1) (443622-1)
- 8** Minton Rd.
- 9** Norfolk Pkwy Extension
- 10** S. Brevard Trails Master Plan (Not Mapped)
- 11** Cross City Trail (Not Mapped) (443619-1)

APRIL 2024

FUNDED PROJECT PHASES

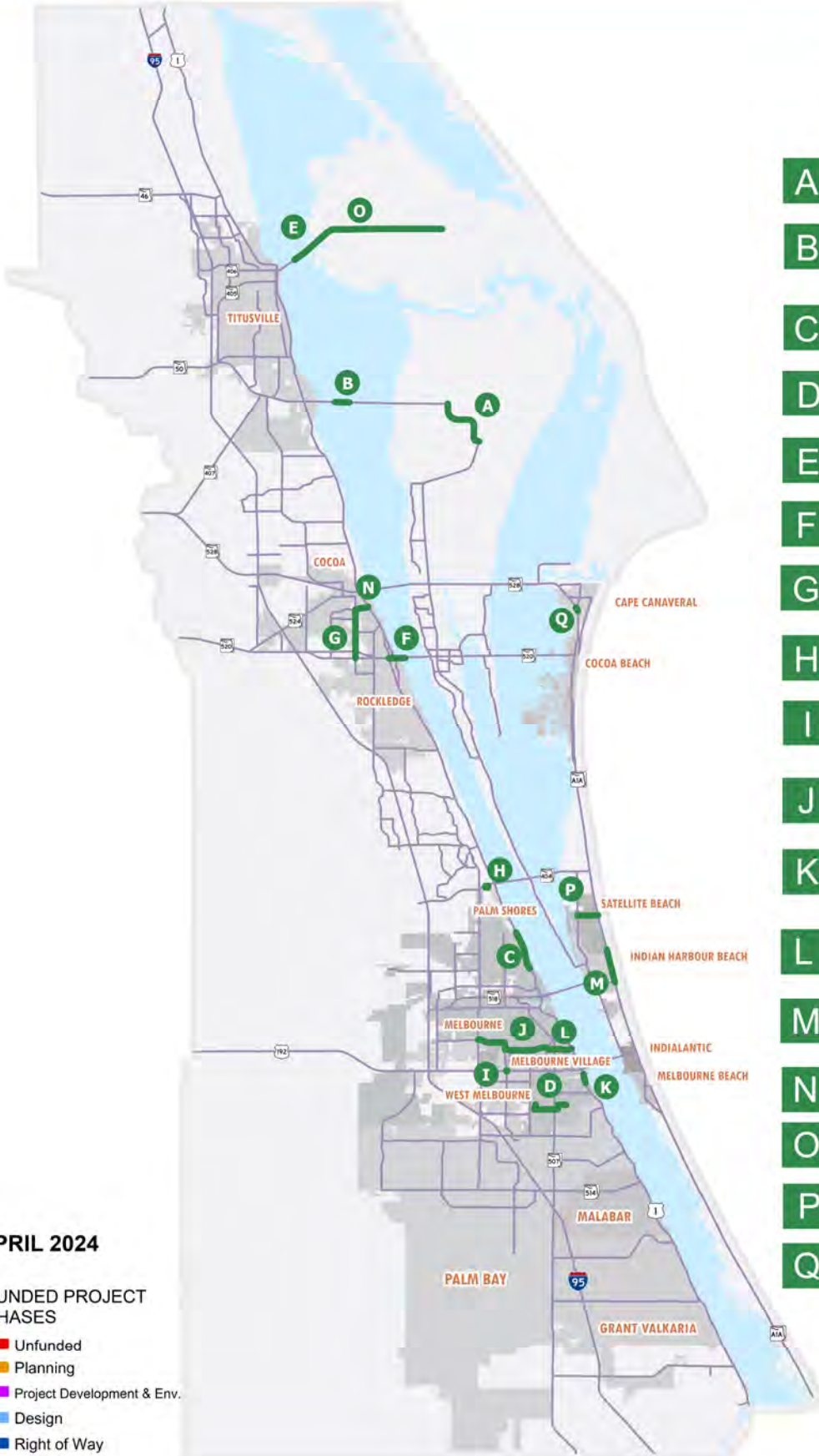
- Unfunded
- Planning
- Project Development & Env.
- Design
- Right of Way
- Construction





2024 Fully Funded Projects

Project Ranking FY 26-30



- A** Strategic Intermodal System (SIS): Space Commerce Way (INFRA)
- B** Strategic Intermodal System (SIS): 405 NASA Cswy/Indian River Bridge (INFRA)
- C** US 1 (Lake Washington to Post) (FY 22)
- D** Melbourne SW Canal Trails (FY 23) (443620-1)
- E** Parrish Park Trailhead (FY 23) (441778-1)
- F** SR 520 (US 1 to Hubert Humphrey Bridge) (FY 23) (435628-1)
- G** SR 501 (SR 520 to Michigan Ave) (FY 23)
- H** Traffic Management Center (FY 24) (441584-1)
- I** US 192 & Hollywood/Evans (FY 24) (433655-1)
- J** NASA Blvd Sidewalk (Eddie Allen to Evans) (FY 24) (445872-1)
- K** US 1 (Canoe Creek Bridge to WH Jackson St) (FY 24)
- L** NASA Blvd Intelligent Transportation System (ITS) Infrastructure (Wickham to US 1) (FY 24) (445858-1)
- M** SR A1A Sidewalk (SR 518 to Volunteer Way) (FY 25) (437939-1)
- N** Michigan Ave Trail (FY 26)
- O** Space Coast Trail (FY 25) (437093-2)
- P** Jackson Avenue Complete Street (446675-1)
- Q** SR A1A (430202-5)

APRIL 2024

FUNDED PROJECT PHASES

- Unfunded
- Planning
- Project Development & Env.
- Design
- Right of Way
- Construction

