

2045 LONG RANGE TRANSPORTATION PLAN

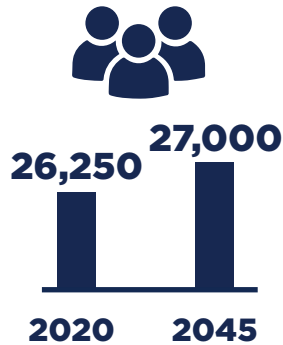
Local Jurisdiction Implementation Guide



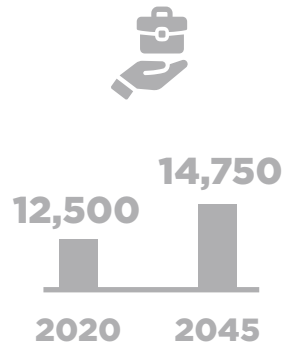
ROCKLEDGE



Population



Employment



Data Source: Central Florida Regional Planning Model (CFRPM) 7

Roadway Miles by Context Classification

	C1	C2	C2T	C3R	C3C	C4	C5
	Natural	Rural	Rural Town	Suburban Residential	Suburban Commercial	Urban General	Urban Center
State Roads Miles	0	0	0	1.2	4.9	0	0
Non-State Roads Miles	0	0.3	0	1.9	4.4	0	0
Total Miles	0	0.3	0	3.1	9.3	0	0

Crash Statistics 2014 - 2018

Vehicle

4,385

Motorcycle

81

Bicycle

52

Pedestrian

58

Top Corridors On Vision Zero High Injury Networks

Vehicle
None

Motorcycle
US 1

Bicycle
None

Pedestrian
US 1

Rockledge

List of 2045 LRTP Projects

Cost Feasible Projects

No Projects within Jurrisdiction

Needs List Projects

No Projects within Jurrisdiction

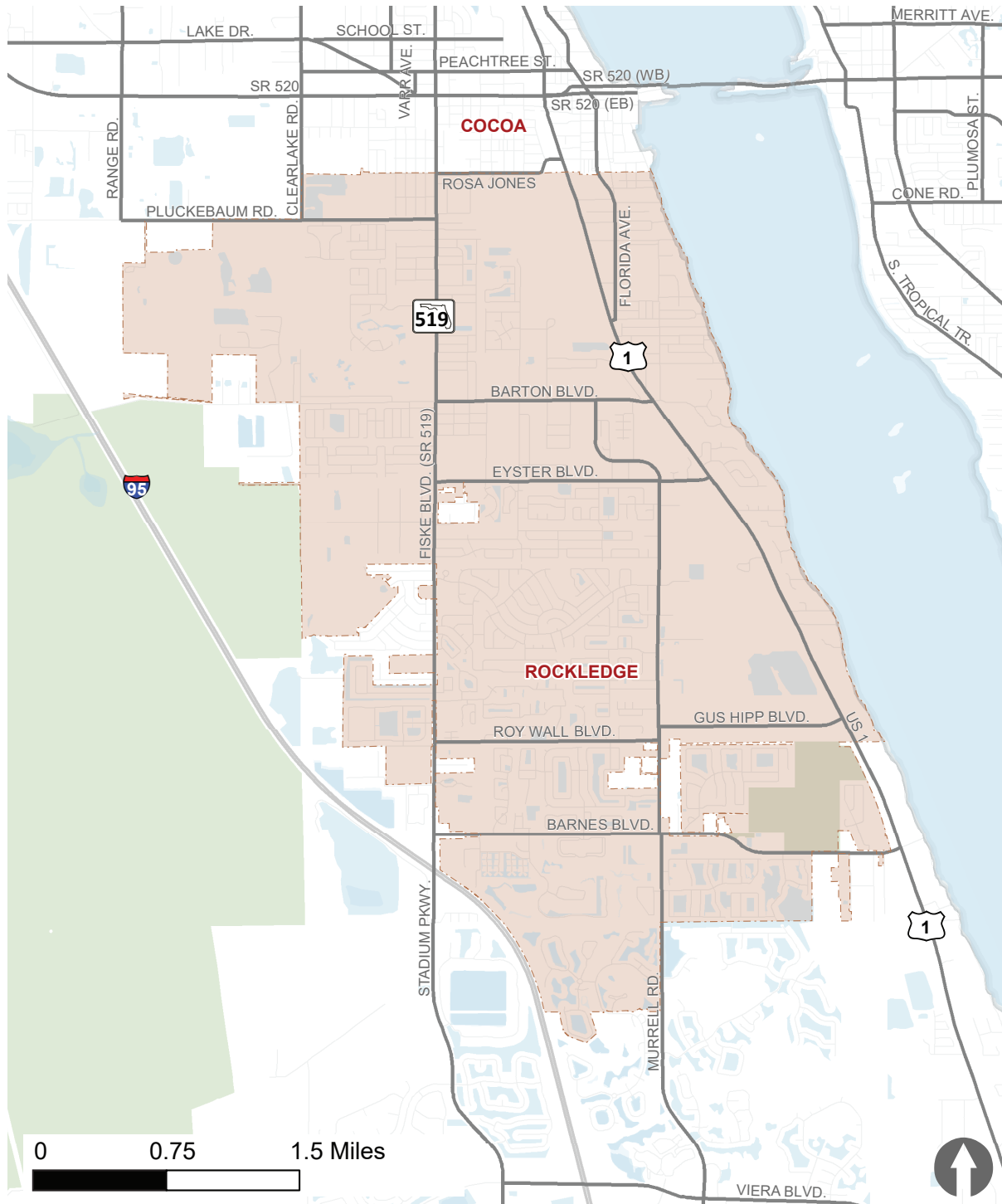
Boxed Funds Projects

Project Type	Number of Projects
Bicycle Projects from Bicycle & Pedestrian Master Plan	3
Pedestrian Projects from Bicycle & Pedestrian Master Plan	5
Sidewalk Gap Projects from Bicycle & Pedestrian Master Plan	1
ITS Projects	3
Corridor Study Projects	2
Safety Projects	0












Rockledge

2045 Cost Feasible Plan Projects and Needs List Map



Map Legend

- | | | | | | |
|---|--|---|-----------------------|---|---------------------------|
|  | 2026-2030 Construction Roadway/Intersection Projects |  | Roadway Network |  | Incorporated Cities/Towns |
|  | 2031-2035 Construction Roadway/Intersection Projects |  | Railroad Grant Funded |  | Conservation Areas |
|  | 2036-2040 Construction Roadway/Intersection Projects | <i>A dashed line represents a project with unconfirmed alignment.</i> | | | |
|  | 2041-2045 Construction Roadway/Intersection Projects | | | | |
|  | Unfunded Construction Roadway Projects | | | | |

Rockledge

Comprehensive Plan Coordination

Comprehensive plan elements the SCTPO can assist with:



Multi-Modal Transportation



Complete Streets



Transportation Safety



Trails & Greenways



Technology



Resiliency

SCTPO Resources & Staff Contacts

Sarah Kraum, Senior Transportation Planner (Phone: 321-350-9263)

- [Bicycle & Pedestrian Master Plan](#)
- [ADA Bus Stop Assessment](#)
- [Sea Level Rise Vulnerability Assessment](#)
- [Transportation Resiliency Master Plan](#)

Steven Bostel, Transportation Program Manager (Phone: 321-350-9266)

- [Intelligent Transportation Systems \(ITS\) Master Plan](#)

Kim Smith, Education & Safety Coordinator (Phone: 321-350-9267)

- [Vision Zero Action Plan](#)

Laura Carter, Assistant Director (Phone: 321-350-9260)

- [Long Range Planning](#)

Chelsea Forgenie, GIS Transportation Data Analyst (Phone: 321-350-9264)

- [State of the System Report](#)

Abby Hemenway, Public Involvement Officer (Phone: 321-350-9261)

- [Public Outreach](#)

March 2021

2725 Judge Fran Jamieson Way, Bldg. B, Room 105
Rockledge, FL 32940
321-690-6890
www.spacecoasttpo.com

